




Tourist information Bremanger 2024

Sights, activities and accommodation



 www.facebook.com/bremangerturistinformasjon

 X: @BremangerTurist

 Instagram: @bremangerturistinfo #bremangerturistinformasjon

PREFACE

This booklet is produced by the tourist information office in Bremanger and serves as a product manual, which, unlike a more concentrated tourist brochure, brings together all the attractions, activities and offers in Bremanger Municipality. The booklet is distributed free of charge to all landlords, shops and cafés in the municipality, so that places where travellers often ask for tips and advice can have this information easily accessible. Extra copies can be ordered via the service office in Svelgen (tel: 577 96 300) for NOK 80 per copy. It is also available as a PDF on the municipality's website. It can then be freely printed out by those who wish to do so.

Based on feedback from previous editions, local residents also appreciate the booklet. The municipality is vast, with great geographical variations, and many people are pleasantly surprised by all the great offers and activities available in the different villages. Friendly locals who welcome visitors and promote our villages, mountains and beaches are our tourism industry's most important resource. What is most new in this edition is that we have included maps and more pictures to make it easier to both show and explain where the different towns are.

Feel free to report any errors or omissions, praise or criticism at turistinformasjon@bremanger.kommune.no or by phone: (+47) 481 40 488. You can also send us a message on Facebook.

We have created a page for Bremanger Turistinfo, and several attractions in Bremanger on the world's largest travel portal, [tripadvisor.com](https://www.tripadvisor.com) - we greatly appreciate everyone, both locals and visitors, who leave reviews and nice pictures.

This booklet has been machine-translated so there are probably a number of odd formulations and errors.



Cover photo - Visist Nordfjord, Solfure, Bremanger Turistinformasjon, Falkeblikk AS.

Innhald

Preface	1
Important Phone numbers	3
Maps - Bremanger Municipality	4
Svelgen	Feil! Bokmerke er ikke definert.
Davik	Feil! Bokmerke er ikke definert.
Rugsund og Leirgulen	Feil! Bokmerke er ikke definert.
Hauge og Iglandsvika	5
Kalvåg	Feil! Bokmerke er ikke definert.
Bremanger Tourist information	7
Attractions in Bremanger	12
War grave at Novelandet in outer Bremanger	30
Cultural heritage trails in bremanger	31
Activities in bremanger	31
Scuba diving	36
art and exhibitions in bremaner	40
Torsheim gallery	40
Events throughout yhe summer	40
Overview of individual events:	40
mountain hikes in Bremanger	41
Keipen Turlag	41
Dagsturhytter (day trip cabins in Bremanger)	42
Information bout selected hikes:	43
Gjegenen/Blånibba	47
Shops and scervices	48
Groceries	48
Bank	49
Hairdresser	49
Speciality shops	50
Food and drinks	52
HArbours	57
Overnight accommodations	58
Cabins	73

Camping	76
Tenting	77
Transport.....	77
Local bus.....	77
Fuel.....	78
Ferries and expressboats	79
taxis	84
Facebook-pages worth visiting.....	85

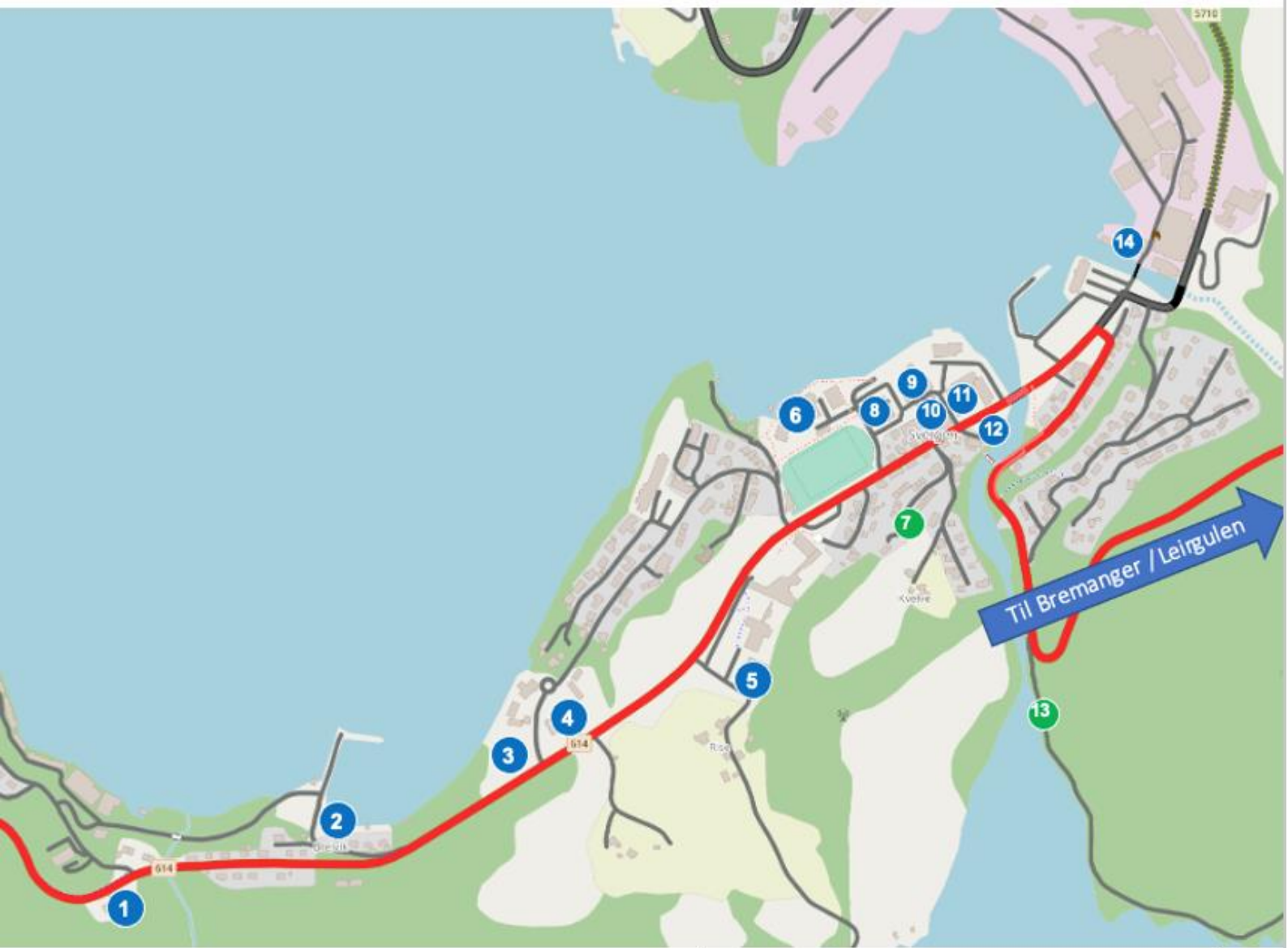
IMPORTANT PHONE NUMBERS

<i>Tourist Information Office</i>	Kalvåg:	57 79 69 00	www.bremanger.kommune.no
	Svelgen:	57 79 63 00	
<i>Emergency department, national number</i>		116 117	
<i>Emergency department</i>		577 93 313	
<i>Doctor`s office in Hauge Bremanger</i>		577 96 670	
<i>Doctor`s office in Svelgen</i>		577 96 400	
<i>Service office Bremanger District</i>		577 96 300	www.bremanger.kommune.no
<i>Technical Guard Bremanger</i>		959 82 999	
<i>Route information in Sogn og Fjordane</i>		177	www.skyss.no
<i>Fire</i>		110	
<i>Police</i>		112	National number. 02800
<i>Ambulance</i>		113	
<i>Emergency services</i>		If there is an emergency call 112.	



MAPS - BREMANGER MUNICIPALITY

1. Vetvika // beach, farm ruins, graveyard, nature trail
2. Grotlesanden // beach, medieval graveyard, Nature Trail, WC/Showers
3. Iglandsvik & Hauge in Bremanger // **See separate map**
4. Eikeset Havbu (+47 950 29 300)
5. Novelandet // Bakkevik Brygge (+47 958 56 060), WW2 graveyard
6. Bugta // Floating cabins (+47 908 37 199)
7. Smørhamn // Gas Station, Expressboat Terminal (Florø/Bergen/Selje)
8. Smørhamn Handelstad // Historic site and accomodation (+47 958 68 768), Smørhamn Hytter (+47 916 61 701)
9. Gildreneset Sjøhytte (+47 412 20 783)
10. Kalvåg // **See separate map**
11. Oldeide // Ferry to Måløy
12. Berle // WW2 Tunnels, Feriehus Berleneset (+47 410 04 443)
13. Hornelen // Europe's tallest sea cliff, Start Hornskår or Berleneset
14. Gloføykje // Viewpoint + info
15. Rugsund Handelstad // Historic site, Accomodation, Guest marina
16. Leirgulen & Rugsund // **See separate map**
17. Davik // **See separate map**
18. Isane // Ferry to Stårheim
19. Ålfoten // **See seperate map**
20. Hjortegarden // Deer Farm with activities and nearby hiking (+47 901 82 919)
21. Gjegen (1670m) // Tallest Peak in Bremanger
22. Ålfotbreen // Westernmost Glacier in Europe
25. Svelgen // Largest town and municipal center - **See separate map**
26. Keipen (1362m) // Tall Peak with amazing view
27. Dyrstad // Dyrstad Hytter (+47 906 65 482)
28. Nesbø // Mestringsgarden Klatrepark - Woodland Climbing Park
29. Ytrehus // Bremanger Sjøbuer (+47 918 84 528), Ytrehus Sag
31. Botnane // Burial Mounds from the bronze age, Diktartstien, Nord-botten Hytte (+47 415 53 395)
32. Vingen Rock Art // Large, beautiful site from 4-5000 BC. Protected area, only guided tours. Booking: +47 481 40 488



SVELGEN

- 1) Best Svelgen
- 2) Steinvik Fish Farm
- 3) Klausen Industrier
- 4) Rise commercial building
- 5) Svelgen Sports Centre
- 6) Svelgen health centre
- 7) Start cultural heritage trail
Tour of Svelgen with posts that tell the story of the village's growth with 34 different posts
- 8) Bremanger Town Hall
Tourist information centre
Bremanger municipality
BUA equipment hire

9) Bremanger Fjordhotell

Restaurant, Bar, Caravan park, Guest harbour

www.bremangerfjordhotell.no

10) Coop Prix Svelgen

Grocery store

Hairdressing salon

11) Svelgen community centre

12) Bakarhuset

Coffee shop

Electric car charger

13) Risevatnet lake

Start to hiking trail Risevatnet

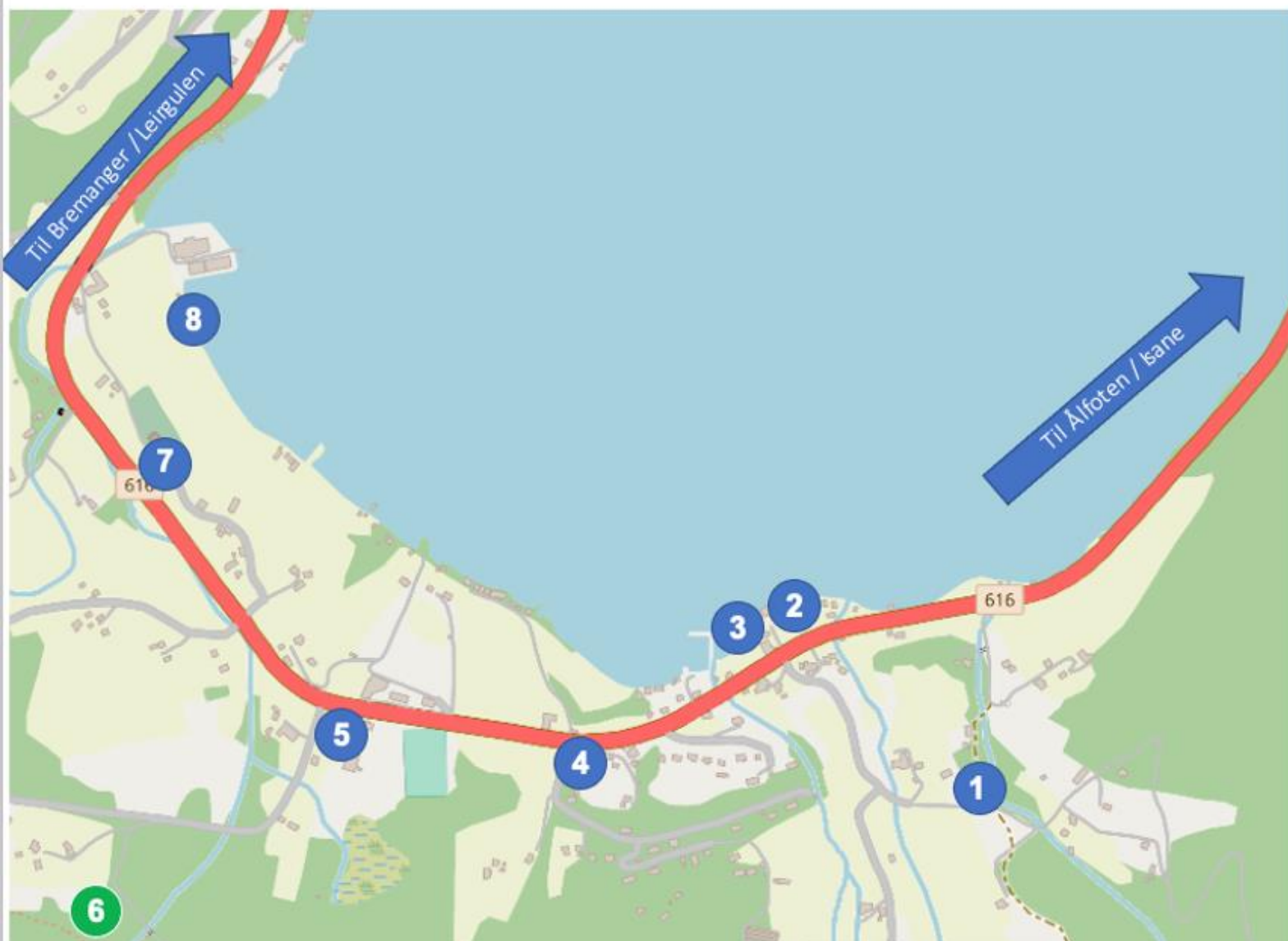
Bathing area

14) Elkem, smelting plant

ÅLFOTEN

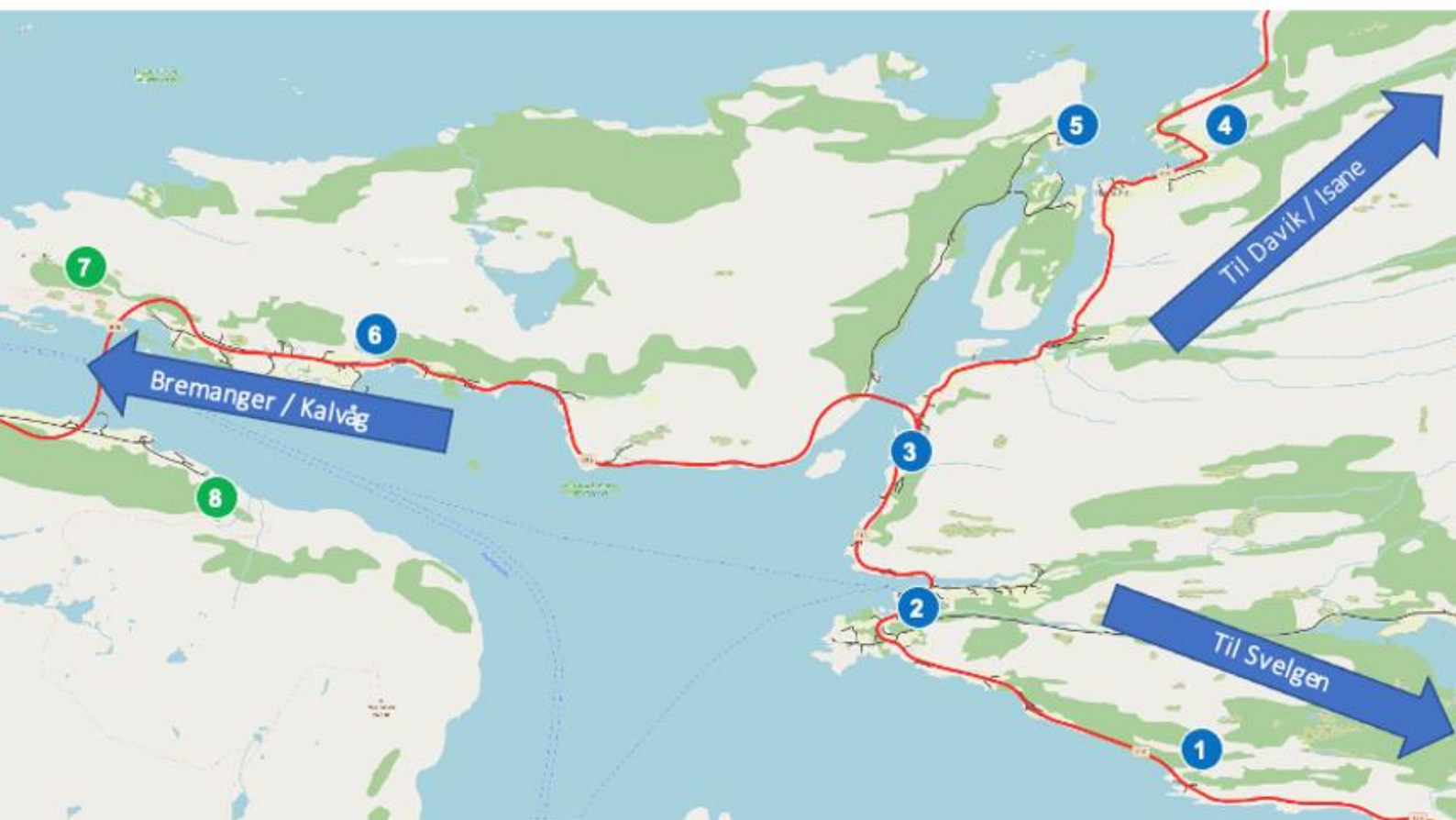


- 1) Ålfoten Kyrkje
Eldste trekyrkje i Nordfjord
- 2) Joker Ålfoten
Daglegvarebutikk og kaffikrok
- 3) Ålfoten Skule/ samfunnshus
Fotballbane, leikeplass og
samfunnshus
- 4) Hjortegarden
Festlokale og besøkssenter for
hjortemating
www.hjortegarden.no



DAVIK

- 1) Jørntunet
Old farmhouse
- 2) Davik Fjord Paradis / Dampen, Restaurant, bar, campsite, guest harbour
Facebook : Davik Fjordparadis
www.davikfjordparadis.no
- 3) Nærbutikken Davik
Fuel and groceries
- 4) Prestegarden
- 5) Davik School, playground and football pitch
- 6) Start hiking trail to Troda
- 7) Davik church
- 8) Hauesanden, beach



RUGSUND OG LEIRGULEN

- 1) Lofnes Holiday cabin
- 2) Leirgulen quay
Grocery store
Speedboat connection
- 3) Kolset
Petrol station
guest harbour
school/soccer pitch
- 4) Rugsund church
- 5) Rugsund shopping centre
Guest house, rental room
Tel. 913 14 961
- 6) Gloføykje
picnic area, millennium town,
bathing area
- 7) Tongane coastal fort
war memorial
- 8) Hunskår
access to Hornelen

HAUGE OG IGLANDSVIKA



- 1) Hauge health centre
- 2) Hauge church
- 3) Hokksanden
- Bathing beach
- 4) Vivi's Matglede, restaurant and catering
- 5) Spar Bremanger
- Groceries, bank/post office in store, hairdresser
- 6) Bjørsvika Playground
- 7) Path around the harbour
- Path to Vetvika
- 8) Havlys bed & breakfast
- Bar, restaurant and guest house
- www.bremangerland.no
- 9) Joker Bremanger
- Groceries, hardware, fuel
- 10) Farmen
- Café, interior, clothing, yarn and furniture etc.
- www.livsstilsbutikken.no
- 11) Reidarbua
- rental facilities and "pod" areas

- 12) Iglandsvik marina
- Campsite, guest harbour and service facility
- www.iglandsvikmarina.no
- Tel. 915 42 550
- 12) Iglandsvik business park
- Bank, office for rent, studio, fitness centre
- 13) Path to Veten

KALVÅG



- 1) Frøyen Camping
Campsite for campervans
Tel. no. 986 31 641
- 2) Kjellstad Holiday cabins
Tel. no. 992 26 827
- 3) Buatrim fitness centre
- 4) SPAR Kalvåg
Groceries with post/bank in store
Hairdresser
Flats
- 5) Frøyen and Knutsenhuset Flats
- 6) Gallery Torsheim and Tourist Information
- 7) Krambua
Museum
- 8) Knutholmen
Restaurant, Bar, Guest jetty
Tel. no. 577 96 900
www.knutholmen.no

- 9) Carolas Buaspa
Spa and Pub
www.buaspa.no
tel. no. 414 30 673
- 10) Start Fanneskavarden/Dosabu
- 11) Start trail to Varden
- 12) Bontlabo
Beach, campsite and start of the North Sea trail
- 13) Brdr. Larsen's fishing parlour
tel. no. 454 17 088

BREMANGER TOURIST INFORMATION

Bremanger Tourist Information has moved into new premises this year. We are located in Kalvågvegen 178, in the same building as Galleri Torsheim. There is also a Tourist Information Office at the Town Hall in Svelgen.



Opening hours Kalvåg, until 31.08:

10.00-17.00

Telephone: 57 79 69 00

Here you can get maps and descriptions of selected hikes, brochures with activities, tips and advice on experiences that will suit each individual, and help to plan your trip further. Feel free to drop by for a friendly chat over a cup of coffee.

We are active on social media, and especially on our Facebook page "Bremanger Turistinfo", where you can find information about all small and large events throughout the municipality. We have photo albums with information about:

- What's happening in the municipality
- Hiking in Bremanger
- Where to stay in Bremanger
- Attractions in Bremanger
- and much more.

We promote Bremanger on social media and have dedicated pages for Hornelen, Grotlesanden, Vetvika, Vingen Helleristingsfelt and Tongane Kystfort. We are especially grateful to everyone who posts positive reviews and sends in nice photos for us to use.

ATTRACTIONS IN BREMANGER



HORNELEN – EUROPE`S HIGHEST SEA CLIFF

The mighty Hornelen is the tallest sea cliff in Europe, and one of the most impressive in the world. Hornelen is made of conglomerate sandstone from the Devonian period - in other words, old seabed! There is a large crack near the top where you can see "infinitely" down. Because of this and other cracks, seafarers were forbidden to use their ship's whistle when passing under Hornelen. If they did, the vibration could cause the rock to fall out and create a tidal wave.



Foto:
Nordlandsblog

Naturally, because of the impressive sight in the middle of the ship's bed, a number of legends have been created about Hornelen. In Heimskringla from the 13th century, the story is told of when Olav Trygvasson climbed up the mountain wall and attached his shield to the top of the mountain wall. When one of the herdsmen tried to climb up to retrieve the shield, he got stuck and could neither get up nor down. Olav then climbed up again, took the man under one arm and climbed down. Witches from all over Europe gather at Hornelen on Christmas Eve and Christmas Eve to dance and party with the Devil himself. Hornelen lies between one of the largest known Stone Age settlements, Skatestraumen, and southern Norway's largest petroglyph field, Vingen, suggesting that the mountain may have played a central role in the forgotten mythology of the past.

The hike to the top of Hornelen takes 3-4 hours. From land, you can look out over the mighty sea cliff from Leirgulen/Rugsund and the resting place Gloføykje on Rugsundøya. This summer, it is possible to climb adapted climbing trails up Hornelen. Hornelen Via Ferrata offers three trails; Ørnelia, heksevggen and Olavsroute. All climbing tours must be completed with a guide.

VETVIKA

The windswept, weather-exposed and roadless Vetvika was completely abandoned in 1951. Although there was plenty of fishing and room for farming, it was too hard to live in a place where you were often isolated from the outside world for three months in winter due to storms at sea and snow in the mountains. Today, only the ruins of the old farmhouses remain, along with telephone poles and the protected cemetery with 9 graves.

For a long time, Vetvika was a secret only a few people in Bremanger knew about. Today, however, word is spreading fast about the secret cove being the "most beautiful place on earth". In Vetvika, the white sandy beach meets the azure blue sea where the waves roll in from the big ocean. Green slopes with special vegetation cover the dunes that stretch all the way up to the vertical black cliffs that surround the cove - a witness to the powerful forces at work when winter storms strike from the west.

In Vetvika, the sunset goes directly into the sea, and an evening here in a tent is a memory for life. You can get to Vetvika by walking over a nice mountain trail for 3 hours from Svarstad in Bremangerlandet. If you want a slightly longer hike, with good views, you can walk up marked trails from Iglandsvik. Alternatively, you can come by boat from the villages in Bremanger/Kalvåg or Måløy.

If you come by sea, you can visit the islet Veststeinen, located 2 km outside the bay. Seabirds such as puffins nest here in large numbers, and there is a large population of seals that live here. Veststeinen is protected, and it is not allowed to go ashore during the breeding season. If you have a surfboard, there are often good surfing conditions in Vetvika.



GROTLESANDEN

At the far end of Grotle in Bremangerlandet, you'll find a real gem of a sandy beach, Grotlesanden. Here there is a silky white sandy beach as far as the eye can see. Although there are many different small and large beaches on the "Riviera" from Hauge to Grotle, Grotlesanden is the largest and most beautiful.

There are open toilets from 10:00 - 22:00. Paid parking for cars, 50,- per day.

The nearest accommodation, guest harbor, café, restaurant and shop are at Iglandsvik, just over 2 km away. Here, at Iglandsvik Marina, you can also camp in nice areas that have been prepared. At Grotlesanden itself, it is not possible to set up a tent, as it is too close to nearby buildings.

Grotlesanden is also the start of the popular hike to Vetten, Norway's westernmost mountain plateau. (next page) Along the way there are fantastic views of the sandy beach and the village of Grotle.



VETEN



From idyllic Grotlesanden, the ascent starts on the hiking trail to Vetten and Vettenplataet, the westernmost mountain plateau in Norway. The summit itself (527 m above sea level), at the edge of the plateau, is marked by a large cairn. This is actually Norway's westernmost peak at over 500 meters above sea level. Naturally, this provides a fantastic and unique view of the open ocean, where in good weather you can see "infinitely far" into the blue horizon where the North Sea blends into the blue sky. At Vetten, there is a beautiful new day trip cabin with a library for the enjoyment of hikers.

There are several trails on the Vetten plateau, where you can head north towards viewpoints over Vetvika, or east to climb a series of peaks that together form a 7-mountain hike with posts on the local mountain trail. In winter, skiing is great here, and there are also good opportunities for mountain biking.

DOSABU - STORM CHASING CABIN WITH SPECTACULAR VIEWS

On the edge of the rocky terrain on Frøya, west of Kalvåg, lies a cabin with panoramic views of the open sea. There are two routes to get to Dosabu. If you want a slightly shorter hike, but with equally impeccable views, you can walk from Nesje. This walk is about 3 kilometres. But to get to Nesje, you must be prepared to have to stop and reverse, as there are narrow roads here. From Kalvåg, the hike is 6.5 kilometres long. The cabin is open to everyone, but is not for overnight stays. Bring your own food and drink, and enjoy the view, whether it's a fierce storm or a beautiful sunset.

(info taken from [visitnordfjord.no](https://www.visitnordfjord.no))

For more information: <https://www.nordfjord.no/dosabu-stormjakthytte>



Foto: Nordlandsblog

KALVÅG - THE FINEST RORBY COMMUNITY IN SOUTHERN NORWAY

The fishing village of Kalvåg, with its characteristic dense development of seaside houses, grew up in the 19th century, when people from the fjords in the region came to take part in the adventurous herring fishing off Bremanger. At its peak, 11,000 fishermen were accommodated, and there were over 50 saltworks. Variations in fishing meant that there were cycles of strong ups and downs in activity and population. In the 1960s and 1970s, Kalvåg stagnated, and many of the fine seaside houses fell into disrepair. A bridge connection to the neighboring island of Bremangerlandet in the 80s made new investment possible, and local players, led by Svein Inge Fosse, began restoring the seaside houses for rent, establishing restaurants and more.

Today, Kalvåg is in constant development, but with a focus on the genuine and authentic coastal culture. It is an eldorado for boating and fishing tourism, and a natural base for great experiences such as diving and hiking. Herring is also still important to Kalvåg, and in recent years large quay facilities have been built for the local fishing fleet, and the most modern facility for receiving and processing herring in the world has been built. Here they produce Matjes herring (Hollandse Nieuwe), which is a delicacy and national dish in the Netherlands.

Even in winter, there is a southern atmosphere in Kalvåg, with a great spa with an indoor sandy beach and 28C on the weather forecast, and a jacuzzi overlooking the wave. (p.26) At this time of year, more and more visitors come to experience the powerful storms and waves that hit the beaches and islets in the vicinity.

In Kalvåg you will find Knutholmen, one of the best seafood restaurants in Norway, (p. 44+47) its own fish shop, a museum that tells the rich history, and enterprising players who organize a variety of activities to the delight of both locals and visitors. There are many seaside cabins and campsites for rent, as well as a large guest harbour for boats and car camping.



VINGEN – ROCK CARVINGS IN A UNIQUE NATURAL LANDSCAPE



In

the deep
Vingenpollen,
surrounded by
steep mountains
and with
Hornelen
looming above,
you find Vingen,
one of the
largest and most
distinctive rock



carvings in Northern Europe. Here you will find almost 2300 figures, all of which are around 7000 years old. The deer is the most common motif, but there are also human figures and abstract symbols, as well as staffs with animal heads that are often interpreted as important parts of shamanistic ceremonies.

Vingen must be seen in the context of the Stone Age settlements found in the Skatestraumen area, where it is most likely that there has been continuous habitation for 8,000 years. 150 such settlements have been found, an unprecedentedly high number at a time when there was no agriculture. There is a lot of information about this at the Gloføykje rest area on Rugsundøya, at the mainland connection to outer Bremanger.

The University Museum in Bergen owns and operates the area, where they are actively engaged in research, constantly coming up with new discoveries and theories about the mystery of the Vingen. Several of the researchers have stated that Vingen should definitely be on the World Heritage List. The area is totally protected, and only organized traffic is allowed.

The experience of walking around and seeing where they sat and made all the figures, why they made them, and trying to understand the purpose of the carvings is unique. In collaboration with well-experienced guides, this is a tour you won't soon forget. Queen Sonja is one of those who has fallen in love with Vingen, and visited the field in both 2014 and 2017.

TONGANE — ONE OF THE LARGEST GERMAN FORTS ALONG THE NORWEGIAN COAST

Although Tongane Fort was built for war by the German occupying power during World War II, it is today a peaceful, idyllic gem with a very interesting story to tell. Firstly, this was one of the fortifications that was actually in combat, during the Måløy raid in the Christmas of 1941. In addition, much of the



facility, including some of the artillery, is intact and accessible. To make Tongane more visitor-friendly, several boards have also been set up with maps, pictures and other information about the fortress. The entire fortress area is untouched, no cabins or houses have been built here.




It is easy to get to Tongane both by boat and on foot. Boaters can use the quay on the south side of the facility. On foot, you can walk from the harbor, just by the tunnel under Skatestraumen (be careful when parking and avoid private areas). There are marked paths to the fortress and the walk takes about half an hour.

BOTNANE – BURIAL CAIRNS FROM THE BRONZE AGE



The four large burial cairns in Botnane show that there was a chieftain's seat here in the Early Bronze Age, 1700 to 1100 BC. The largest, *Søre røysa* (picture), has a cross-section of 38 meters and is five meters high. It is the largest burial cairn on the west coast of Norway. It lies high and clear and is clearly visible both from land and from the shipping lanes that have always passed here. In total, there are eight burial cairns in Botnane, and on the stretch from Botnane to Årebrot there are more than 40 burial cairns from the Bronze and Iron Ages. In 2021, this distinctive burial cairn landscape was signposted with five signs telling about the largest cairns, the customs when they were built and discoveries made in the area.

The cultural heritage trail is signposted from Myklebustkrysset, county road 614. There you turn off to Frøysjøvegen, county road 5711, to Botnane, and on to Villevika at Årebrot. You can find dedicated pages about the burial cairns on the website of Botnane og Årebrot grendalag.



THE POET`S PATH IN BOTNANE

With ten poems by author Jan-Magnus Bruheim (1914-88). Bruheim lived in the schoolhouse in Botnane from 1978 to 1985 and became the "Bruheim" for everyone in the village. He had long wished to live by the sea in order to experience a different kind of nature and weather, and a different kind of people.

It was a productive seven years and he wrote several poems about specific places in the village, including the schoolhouse, the cemetery and an islet he called "Øyi mi". Diktarstien is a 4.3 kilometre long culture and nature trail, easy to walk, with six stops, mostly along Frøysjøvegen. The trail starts at the picnic and car park at Jørnjorda (photo). You can walk the trail on your own or take a guided tour, and you can find out more about Diktarstien at Botnane.no.



AASE BOTNMARK - SCULPTURE COLLECTION IN BOTNANE

"Have a good trip home, mum", wrote artist Aase Botnmark (1927-2012) when she sent home a bronze sculpture that Botnane and Årebrot Grendalag had raised money for in 2005. "Ho mor i ank" is the name of the sculpture, which depicts a coastal woman standing and looking out to sea. Women, and especially coastal women, had their own place in Aase Botnmark's life.

Aase Botnmark, born in Øvrebotn, wanted some of her art to "come home" after her death. The family therefore donated 24 sculptures to Bremanger municipality, 22 of which are in the old schoolroom in Botnane hamlet house. Guided tours are available by appointment with Magni Øvrebotten, mobile 970 55201. You can also find out more about Aase Botnmark, the artist from Håjen, at Botnane.no.



POWER AND INDUSTRY IN

SVELGEN

In Bremanger, the power resources provided the basis for the development of the industrial town of Svelgen. It took time before industry was established that could use the power, and it was from 1918 that power production began, with the Elkem Bremanger plant, which started in 1928, providing the dominant workplace. Bremanger



became a separate municipality in 1866, and after the municipal regulation in 1965, when Davik was included, Svelgen became the center of the new Branger municipality. The center of Svelgen has been renovated in recent years.

Foto: Magni Øvrebotten

ÅLFOTEN

This small village is located in the heart of Bremanger municipality, by the Ålfotfjord, between fjord and mountain. Ålfoten has a school, kindergarten and shop. In the village you will find a ball pit, "jungle" and a sand volleyball court.



Foto: Svern Petter Kjerpeset

The village has many marked hiking trails to the forest, mountains and glacier. The highest mountain is Blånibba (Gjegnet) at 1670 meters above sea level. Sigdestadnakken, which lies between the two valleys, is one of the smaller ones, at 632 meters above sea level and with great views.

There are many fine fishing lakes in the Ålfotdalen and Førdsdalen valleys. Førdsdalen is a V-valley, majestic and spectacular.

ÅLFOTEN –THE OLDEST WOODEN CHURCH IN NORDFJORD

The 400-year-old church is idyllically located in Ålfoten. The church, which seats 100, was built in the 17th century. The year 1678 was long thought to be the year of construction, but it was more likely built around 1610. Ålfoten church is the parish church for Ålfoten parish in Davik parish. Ålfoten church is a long church made of timber. It is most difficult to spot the small church if you happen to look for it from the main road on the upper side of the village. But if you take the road down into the village of Ålfot, and look for a small white painted church house without a tower, you will soon find the small wooden church, the oldest wooden church in Nordfjord. Ålfoten church has the feel of solid craftsmanship from the 17th century. The church is the only one remaining in Davik parish from the time when the poet-priest Claus Frimann (1746-1829) worked here. The altarpiece is as old as the church, but was painted over in 1767. There may have been painting where there are now stars, as there are on similar altarpieces.

The oldest wooden church in Nordfjord is also the oldest post-Reformation church in the county. There are no sources that tell us who built the church in Ålfoten, but it may well have been one or more of the professional traveling builders. Ålfoten church is still in regular use and was restored a few years ago in collaboration with the Directorate for Cultural Heritage.

Contact persons: Lillian Myklebust tel: 952 05 384 e-mail: myklebust@email.com There is an information board at the church.



HJORTEGARDEN IN ÅLFOTEN

Hjortegarden in Ålfoten is as close to nature as possible, run by Sonja and Karl Vidar Førde.



This is a farm with all the positive associations of stewardship of nature, creativity, loving animal husbandry, food traditions and hunting. The deer is the majestic animal that owns the forests around the farm, where they rule all the way down from the fjord, up along the rivers, through forests, scrub and scree to the snowy mountains and the large Ålfot glacier. Ålfoten is enclosed between high mountains, flowing rivers, the Ålfot Glacier and the mighty Nordfjord. This is the real deal. These are world-class nature experiences. This is Hjortegarden. Welcome to the farm!



ÅLFOT GLACIER- THE WESTERMNMOST GLACERS IN NORWAY

Ålfoten and the nearby Gjegnalund glacier are the westernmost glaciers in Norway. The area is the rainiest in Europe, with an estimated annual precipitation of at least 5500 mm. This extreme precipitation is the basis for the large-scale power generation in Bremanger and the industry in Svelgen. The climate here is arctic, and even on a hot summer day you need to dress well and be well prepared to walk in the area.

The area is one of the last areas to be explored and mapped in Norway, so this is wilderness at its finest. Its exploration has resulted in some "creative" town names, so you'll find X-Vatnet, Y-Vatnet, Hylle-1, Hylle-2 - and so on. The glaciers and nearby areas are protected landscape areas and are free from encroachment, while virtually all lakes and waterfalls around this area are regulated for power generation.

The area is characterized by the unique and special shelf landscape of Devonian sandstone, where one can begin to wonder if one has not strayed to a completely different planet than Earth. It's completely unique in the world. These are the ground-up remains of the Caledonian mountain range that 400 million years ago stretched as high as the Himalayas. When the mountain was eroded, the sand masses gathered in what is today called the Hornelen Basin - here they gradually slid westwards, forming shelves, which under enormous pressure in the earth's crust became solid bedrock, which has since been pressed up into new mountains. There are over 200 such shelves from the Svelgen area in the west to Hyen in the east. Sandstone is impossible to polish, which means it is extremely good for climbing. There are many cliffs and rocks in the area with varying degrees of difficulty, the most difficult of which is probably the Gallery Wall at Gjegnen, which is over a kilometer straight up.

Svelgen and Ålfoten are good bases for exploring the area. Feel free to contact the tourist offices to inquire about local guides and who can offer climbing and abseiling in the area. See Keipen Turlag online for organized group tours and descriptions of hiking trails in the area.



THE FOUNDATION JØRNTUNET IN DAVIK

Jørntunet is an old farmhouse, built in the mid-1800s, in Davik.


The property is located in a beautiful cultural landscape, where there are stone walls, ramparts, planted trees and apple orchards. The buildings on the property are: a stove house, two mill houses, a fire house and a barn with a barn. In addition, there are walls of a storehouse, storage room, outhouse and two forges. The Jørntunet Foundation was established in 1992 and aims to preserve and restore the yard and houses as far as possible back to their original condition.



MEMORIES OF THE POET-PRIEST CLAUS FRIMANN AT DAVIK

The famous poet-priest Claus Frimann (1746-1829) built a stately two-storey mansion with a half-hipped roof on the hill above the sea, a beautiful garden with paths, and planted tree allees and fruit trees. Down by the fjord he built a jetty. He called the property "Frimannslund", and in the years that followed the estate became a gathering place for the upper classes in Nordfjord, with the party-loving poet-priest hosting large parties.

Claus Frimann also planted his own "poetry grove" of pine trees close to the church at Davik. In addition to his work as a priest, Claus Frimann was a skilled businessman who ran his own yachts, herring farm and salt works. Much of his legacy remains, and a monument has been erected in memory of Frimann in the poet's grove. An information plaque has been erected by the main road.



GROTLE GAMLE KYRKJEGARD - MEDIEVAL GRAVEYARD

By the shore at Grotle in Bremanger, you'll find the old medieval churchyard; Grotle gamle kyrkjegard. It was first mentioned in the 14th century, but the church may be older than that again. For hundreds of years, people came here, many by sea. The church that stood there was demolished in 1865, but the churchyard was in use until 1902. Since then it has remained more or less untouched. On top of the wall and inside the churchyard there is a rich and varied flora. Today, almost 100 grave monuments have been registered here. The graves vary in age, material, size, shape and colour. [For more information.](#)



RUGSUND CHURCH

There has been a church in Rugsund since the 14th century. The church stood on Rugsundøy until 1834, when it burned down. The current church was built in 1837 on the mainland, designed by architect Hans Ditlev Franciscus von Linstow, who was also the architect behind the Royal Palace in Oslo. It was restored in 1911 and consecrated on August 6, 1912. The artist Kinsarvik was responsible for this work. He did the rose painting and carvings. It is said that the interior is the most beautiful in Nordfjord. The church has 28 stained glass windows, all gifts from the church community.

RUGSUND HANDELSTAD



Surrounded by beautiful scenery, the old trading town of Rugsund is located on the eastern tip of Rugsundøya. Rugsundet is the "shortcut" to Nordfjord when traveling south from Frøysjøen. The infamous Rugsundstraumen is also a short distance from the old trading town. The warm and good harbor, centrally located on the inner ship channel along the coast, was sought after by seafarers. Today, the harbor is often visited by boat tourists who have discovered the idyllic and peaceful harbor. You can also stay overnight at Rugsund Handelsstad. You can rent a room, apartment, house or tent site. You can rent function rooms for private events, such as weddings, confirmations, company outings, conferences, etc.



The Rugsund area offers excellent diving conditions. Tourists from all parts of the world come here and comment on the beautiful diving experience to be found in Rugsund. At the trading town you can fill your diving tanks. When you are on the Rugsund Bridge, turn off one meter from the tunnel opening. We recommend keeping your speed low and parking in the first parking lot, rather than driving all the way down the old, narrow road.

Contact:

E-post: rugsund@gmail.com

Tlf.: 9131 4961

Facebook: Rugsund Handelsstad

Instagram: rugsundhandelsstad

Booking.com og Airbnb

BERLE – THE TUNNELS AT GOTRANESET COASTAL FORT

In the idyllic village of Berle, on the south side of Bremangerlandet, you'll find the second largest World War II German fort in Bremanger. The most distinctive features here are the large halls and tunnels that were blasted out of the mountain. They were used to store ammunition and to house soldiers. Today, the mountain halls have been cleared and are used for larger events such as concerts.

VIKING HISTORY IN BERLE

Berle was a center in the Viking Age, with its strategic location overlooking the ship channel in Frøysjøen. Swords, spears and remains of Viking ships have been found here. Much of the action in what is considered to be the most important Icelandic saga, Egilssoga, takes place in Berle. The most famous chieftain here was Berle-Kåre, who is the ancestor of Egil Skallagrimsson, the most famous Viking Age bard. The Vikings in Berle were known to be "half jotnar, half human", as they were enormously large and strong. They could take animal skins in beserkargong, had prophetic abilities and were known throughout Norway for their skaldic skills.

SMØRHAMN HANDELSTAD

Smørhamn Handelsstad has been a centre for trade and hospitality since the 17th century. This was a central town at a time when all traffic travelled from the sea. We know of three kings of Denmark/Norway who passed through on their journeys to and from Trondheim. This happened in 1685, 1703 and 1733. In 1637, Smørhamn Handelsstad was the county seat for Kinn and Bremanger. This was also the location of the first municipal council in Bremanger, and the county boats used the town as a stopover. It was not until the end of 1800 that trade in Smørhamn came to an end, and Kalvåg emerged as a municipal centre.

It is a privilege to be able to holiday in the historic buildings in old Smørhamn. Today it is Kari and Knut Arne who continue to run it, after 100 years in the Vadøyslekta family.

Smørhamn is part of the pilgrimage route from Kinn to Selje, Sunnivaleia. It is now part of the national coastal pilgrimage route.

Remains of the old church at Grotle were sold at auction to the innkeeper in Smørhamn in 1865, so you can find traces of it in the buildings.



Kari and Knut Arne are happy to tell stories from the old days if you get in touch (NOK 50 per person). If you're lucky, you might get to try rowing a wooden boat of the old kind, or rent a plastic boat with a motor. They also sell skins from organic outdoor sheep. In addition, they rent out 5 camp sites in one of the buildings and function rooms in the other (see page 59).

Welcome to Smørhamn trading centre!

Contact information: www.smorhamn.no tel: 958 68 768 e-mail: smorhamn@gmail.com

SMØRHAMN LIGHTHOUSE ON FISKHOLMEN

Fiskholmen lies out towards Frøysjøen south of the old trading town of Smørhamn. A manned lighthouse was built here in 1871. In 1936, a new lighthouse lantern was erected and the staffing was discontinued. There are still many traces of the old lighthouse, such as the landing stage, stairs and roofs. The name of the islet is a hint to visitors who want to fish. There are always plenty of bites to be had just off the island.

THE FISHERMEN`S COTTAGES AT LISET NEAR KALVÅG

If you take a trip to the west side of Liset farm in Bremanger, you will find a peaceful place. Only old foundations remain, testifying to the hectic activity of the past, when up to several hundred men "lay in Geitholmen". The seasonal use of the town has ancient roots, with a final high point during the spring herring fishing season in the mid-1800s.

LIGHTHOUSES AROUND KALVÅG

Lighthouses and lighthouses are signposts for seafarers. Farvatna by Kalvåg and around the island of Frøya in outer Bremanger has 6 lighthouses: Smørhamn, Sparkeltaren, Kalvåg (Ola lighthouse), Minnet, Nesje and Oldesteinen.

Nesje lighthouse in particular is a popular destination for visitors at sunset or during storms.

WAR GRAVE AT NOVELANDET IN OUTER BREMANGER

Nearly 120,000 Americans lost their lives in the First World War, most of them on the fronts in France. One of them was Lorents Bakke from Bremanger. He emigrated to America in 1911. He came home as a fallen American soldier in France, and was buried in the churchyard at Novelandet.

When you arrive at Novelandet, there is a gravel road on the right side that is marked with signs. It is a fairly narrow gravel road but it is possible to drive all the way up. There is a shelter near the end of the road that you have to get up, or there is nothing in the way to drive all the way up to visit the churchyard. If you decide to walk up the road, it will take around 15-20 minutes to walk up.

CULTURAL HERITAGE TRAILS IN BREMANGER

In Kalvåg there is a cultural walking trail that runs from Butikken/Amstkaia and through the village to the old herring salteries on the other side of the wave. Along the trail there are several posts where you can read and hear about the local history of the village. The posts are marked with small blue signs that you can use to find your way around. You don't have to walk in the sequence that has been laid out or visit all the posts. You can click through the whole thing without walking if you want to. You can find the content on the website www.kulturvandring.no/kalvag

A similar trail has been set up in the swallow, which was new in 2022. There you can read about the transformation of the village from two farms to the industrial center in the municipality. The trail has 28 posts with QR codes that you can use to read about the different places around the town. It is designed to be walked in a circle around the village, but you can go through in any order you like. The starting point (post no. 1) is at the oldest house in Svelgen, Øyratunet.

ACTIVITIES IN BREMANGER

MESTRINGSGARDEN- CLIMBING PARK

Mestringsgarden is located in scenic surroundings at Nesbø, about 15 km from Svelgen. The climbing park consists of two courses with a total of 12 elements and two ziplines. There is continuous security throughout the entire course and is also safe for the little ones. From 100cm and up. Max 120kg.

ATTENTION: Children under the age of 6 must be accompanied by an adult on the trail (max two children with one adult). Open for booking for groups, please contact us in good time.

Contact information: tel: 901 64 719 / 415 63 328



CAROLA'S BUASPA

Treat yourself to true wellness in a seaside village environment. At Carola's Buaspa you'll find SPA treatments, sunbathing on the indoor sandy beach, infrared sauna, or enjoy a massage in the outdoor hot tub. Here you can relax and enjoy great views of the wave in Kalvåg. Please contact us for booking and other information, or visit our website: www.buaspa.no




Email: carolabuaspa@hotmail.com Phone: 414 30 673



NORWAY ADVENTURES

What is perhaps the best company in Norway for adventure tourism is located at Davik in Bremanger. Anne and Rogier van Oorschot, together with a rapidly growing staff, organize dream holidays in Norway for adventure seekers from all over the world. Kayaking, skiing and spectacular hikes to remote mountains and fjords are on the menu - many of them in Bremanger, but they also tailor-make trips all over Norway. If you're looking for team-building activities for companies or other groups, or want to join a kayaking course, they can help you too. From 01 July to 13 August, they organize daily half-day kayak trips from Knutholmen in Kalvåg out towards the island garden outside Frøya. Norway Adventures can organize most things here in Bremanger. For dates outside those mentioned above, prices or other info, see www.norway-adventures.com tel: (+47) 576 24 70 e-mail: info@norway-adventures.com



HORNELEN VIA FERRATA

This year you can experience a new Via Ferrata up Hornelen, Europe's highest sea cliff. This is a mighty location in Bremanger, Nordfjord. The majestic Hornelen lies 860 meters above sea level, and has a spectacular view of the entire Nordfjord. Hornelen Via Ferrata offers three trails; Ørnelia, Heksevggen and Olavsroute. All tours are conducted with a guide. If you want to challenge your fear of heights, or if you want to try Via Ferrata for the first time, Ørnelia is for you. Heksevggen offers more of a challenge, with lots of climbing, both vertically and horizontally. Heksevggen is a requirement to be allowed to climb Olavsroute. Olavsroute is the most demanding route and scales the entire mountain from the shore to the top of the mountain. This is for those who really want to experience life!

For booking and more information see:

Website: <https://hornelenviaferrata.no/>

Phone: +47 57624170

HJORTEGARDEN IN ÅLFOTEN

«Hjortegarden» in the heart of Ålfoten offers a range of activities for visitors, such as feeding deer, milk bucket keeping and axe throwing. There are also opportunities for food service by appointment. The garden gets a lot of pressure during the season, so if you want to participate, it is strongly recommended to book a place / get in touch. It is also open to come without booking some days during the summer, see website for information.

Sonja Kristin Førde +47 901 82 919

e-mail: post@hjortegarden.no

website: www.hjortegarden.no

<https://www.nordfjord.no/>

Address: Ålfotvegen 73, 6737 Ålfoten

Facebook: facebook.no/hjortegarden.no



Activities

- Deer feeding
- Team building
- Pack trips
- Ålfot glacier
- Hiking and DNT trails
- Freshwater- and sea fishing

Photo: *Svenn-Petter Kjerpeset*

GUIDED SIGHTSEEING TO VINGEN

Vingen Petroglyphs - One of the most impressive carvings in the world.

- Guided tour every Friday: Departure 16:05 from Florø, 16:40 from Smørhamn

For booking: (+47) 481 40 488

More info: <https://www.visitnorway.no/listings/guida-tur-til-vingen-helleristningsfelt/199137/>

See and follow Vingenfeltet on facebook: <https://www.facebook.com/Vingenfeltet/>

SWIMMING

- There are many small and large beaches in Bremangerlandet. Grotlesanden and Vetvika are already mentioned as attractions in their own right.
- Hokssanden is popular among those who live nearby. It is located close to the Spar shop at Hauge in Bremanger. There are no toilets or showers on the beach. Parking is available at the store.
- In Kalvåg you will find the beach Bontelabo. This beach is quite small, but has a toilet and free parking. There are also opportunities to walk part of the North Sea trail. Here you can easily reach Lamberæva where you can have a relaxing lunch with a view of Hovden, Batalden and Botnane. There is room for 2-3 tents here.
- At Davik is Hauesanden, a pleasant little sandy beach. It is nicely situated down by the fjord and there are associated sanitary facilities.
- In Svelgen, it is nice to walk around Risevatnet. There are also opportunities to swim here, but there are no toilets connected to the bathing area. The road has recently been improved, and there is now room to park about two cars.
- For those who like to swim, everywhere you go, there are opportunities. There are countless mountain lakes, quays and rocks where you can sunbathe and enjoy yourself.



CLIMBING/RAPPELLING

There are excellent conditions for climbing and abseiling in Svelgen and the surrounding area. Here are bolted routes for climbing and experienced people in the area. For the more extreme, the 1070 meter high cliff face of Bremanger's highest mountain, Blånibba, is a great destination.

- Ålfoten is home to Norway's only sandstone bouldering field. Today there are 260 boulders ranging from grade 3-7c+. [For more information.](#)
- In addition, it is worth taking advantage of the newly started, adapted climbing trails; Via Ferrata Hornelen.

BOATS AND SEA FISHING

You can rent a boat at Knutholmen in Kalvåg. Many of the cabins and fishermen's cabins also have boats and equipment for hire. You can also rent a boat with a skipper. Contact the information offices or the owner of the town you are staying in for more information about nautical charts and the like. Remember the rules of the road and maritime law.

M/S Nigardsøy is available for hire for fishing trips and trips to Vetvika by appointment. It is a boat that is actively used for fishing and can take up to 12 people.

Website: www.nigardsøy.no

Phone. Ole Nigardsøy: 952 83 533

Bremanger RIB og sjøtenester offers sea rafting, passenger transportation, sea safaris and offers route trips to vetvika from Kalvåg and Bremanger on days there are enough registrations.

Website www.ribvestland.no

Tel. 959 46 075

CANOE / KAYAK / BOAT RENTAL

Various operators offer boat, kayak and canoe rentals in Bremanger. In addition, some rental houses and fishermen's cabins have their own boat that comes with the rental.

Ronja Strandberg has SUP boards for hire in Kalvåg, they are located in the quay of the buaspa, but you must call to make an appointment.

Website: <http://www.kalvaagvannsport.no>

Phone : Ronja - 941 56 747 or Eirik Rylandsholm - 911 60 706

Canoes, kayaks and small boats can be rented at Knutholmen in Kalvåg. For more information go to www.knutholmen.no

Tel: 577 96 900

Smørhamn Handelstad often has extra boats available for rent.

<http://www.smorhamn.no/>

Phone: +47 958 68 768

SCUBA DIVING

Almost every part of Bremanger is an eldorado for diving. The water is clear, there is rich marine fauna with coral reefs and light sandy bottoms, a large population of coastal fish, jellyfish and plenty of exciting shipwrecks to explore. Contact Knutholmen in Kalvåg, Reidardbua in Bremanger or Rugsund trading town to fill your scuba tanks.

FOOTBALL

In Bremanger, there are many accessible pitches and great interest in football. All the outdoor pitches are available for play.

- In Svelgen, there is an artificial turf pitch and ball binge, both in the town center.
- In Leirgulen/Kolset, there is an artificial grass pitch with probably the best view in Norway, right towards Hornelen.
- In Davik, there is a grass pitch and ball pit at Davik Oppvekst
- In Bremangerlandet, there is an indoor hall, artificial turf pitch and grass pitch where the 4-division team Bremanger plays its home games. There is also a ball pit at Hauge Oppvekst.
- In Kalvåg, there is a gravel pitch at the shooting range and a ball pit at Frøyen Oppvekst.

VOLLEYBALL

- Svelgen: Det er mogleg å finne ein volleyballbane ved sida av skulen i Svelgen.
- Leirgulen/Kolset: Sandvolleyballbane som ligg mot sjøen rett ved Kolset Oppvekst og Rugsund-brua. Same fine utsikt som ved fotballbana!
- Bremangerlandet: På Hauge ligg det ei sandvolleyballbane på Bjørsvika ved sidan av kunstgrasbana. I tillegg er det eit sandvolleyballnett på Grotlesanden.

GYM

- Bremanger Fjordhotell in Svelgen has a health studio with various fitness equipment and three sun loungers. For a key card, please contact the hotel reception. On Saturdays it is open for family fitness from 13-17. [For more information and prices](#)
- FrysaGym is located in Iglandsvik business park. FrysaGym focuses on good and varied training programmes for all ages. In its newly renovated premises, with state-of-the-art equipment and lovely views, FrysaGym offers everything from personal training to PT classes and group training. Opening hours: 05.00-23.00, every day. For more info you can call FrysaGym: 94035884, or visit the [website](#).
- Kalvåg's gym BUAttrim is open from 06:00-23:00. At BUAttrim you can exercise with a sea view, a fantastic program with new equipment. Here you can buy a day pass via vipps and get a code. For more info you can call Camilla: 900 57 613 or check out the [Facebook page](#).

CYCLING

If you bring your bike to Bremanger, you can see a lot of beautiful things in the municipality. Here you can take trips alone or with others. If you want to cycle with others, you can get in touch with Kalvåg Sykkel or Svelgen Sykling. These are two groups of happy cyclists who have organized themselves. During the summer months, the clubs organize cycling tours around the municipality. Ytre Bremanger is known for its fine and pleasant cycling trails. If you want to rent a bike in Bremanger municipality, contact Knutholmen in Kalvåg or Havlys in Bremanger.

Mountain biking: The Bremanger plateau offers extremely good conditions for mountain biking. You can roll your bike up either the construction road up Steinfjellet or the gravel road that goes up near Iglandsvik to Igland and Grotlesela via what is locally called "Nøre bakken". Once you're up on the plateau, there are plenty of your own trails to explore. In the mountains above Davik, there are also good opportunities for mountain biking with great views of Nordfjord.

«STOLPEJAKTA»

Pole hunting is a popular hiking activity that was organised for the first time last year. Approximately 40 poles have been set up that you can find and register in an app. This year, there are 25 poles up towards Skudalen north of Botnane and 17 along Frøysjøvegen from Botnane to the border with Husefest in Kinn municipality. More info. With the URL for [Stolpejakten](#).

DISC GOLF

In the summer of 2023, we opened a transmission line behind the farmhouse in Botnane, in Øvreboten. The course was built on a voluntary basis, has twenty holes and is located in an older cultural pasture. You can borrow a disc golf course at the entrance to the village hall in Botnane hamlet house, at the back of the house. There is also a car park. A user writes: "The track is well worth the trip! The landscape in which the course is set is fantastic and the course is well designed with varied challenges and good flow.



Good waterproof shoes are recommended". See the app UDisc. Contacts for the course are Fredrik Espedal, mobile 476 64 717 and Rune Nordbotten, mobile 415 53 395. You can find out more about the Botnane cable car at www.Botnane.no

THE DREAM PLACE AT DALHEIM

The hamlet house "Dalheim" and the adjacent area "Draumeplassen" have become a complete facility for nature, culture and well-being.



BUABREMANGER

Bua Bremanger is a municipal rental service where you can borrow various equipment for leisure activities. You can find them at the entrance in the basement (sea front) at the municipal building in Svelgen and they are open 14:30-17:00 Tuesday to Thursday. Equipment can be handed out during opening hours but can be returned outside of them. See www.bua.no/bua-bremanger/utstyr for what equipment is available.

KINO

- The Heimen Cultural Centre Foundation is located in Hauge. This is where cinema is shown in the summer and other events are possible. For more information, see Bremanger Kino & Scene and Stiftinga Kulturhuset Heimen's Facebook pages or website.
- In Svelgen there is a cinema at Samfunnshuset. Information about the screening can be found on Facebook/SvelgenKino.

HUNTING

Bremanger is one of the country's largest deer municipalities, and perhaps Myklebustdalen in particular is legendary among the active hunting community in Norway. Deer can be seen regularly if you drive through the municipality late in the evening or at night. Especially in the spring, large herds of grazing deer can be found in the fields. There is great interest in hunting in Bremanger. The increasing deer population has led some landowners to lease out parts of their hunting rights, or interested hunters have joined existing hunting teams as guest hunters. Deer hunting can thus be considered both an outdoor activity and an outdoor industry. If you would like more information about hunting rules, hunting tests in the municipality and the like, please contact Bremanger Municipality's service office..

CROSS-COUNTRY SKIING— GROOMED TRAILS

At Karlskardstova in Myklebustdalen, between Svelgen and Ålfoten/Davik, next to Langesjø Hyttegrend, there are beautiful, groomed and long cross-country ski trails in winter. The facility is freely accessible and you can have lights on the trails until 11 pm in the evening. There is a shooting range in connection with the facility.

OTHER ACTIVITIES

If you want information about, for example, basketball, longboarding, sewing, athletics, fitness, shooting, sea rafting, dance, drama, sewing and crafts, painting and art, instruments, etc. please contact the Tourist Information Center so that we can help you. There are many sports teams that have activities around the area, and we are sure that there may be something for you.

For other activities, check the websites of Knutholmen: www.knutholmen.no and Bremanger Fjordhotell: www.bremangerfjordhotell.no and Bremanger Municipality: www.bremanger.kommune.no under Culture, sports and leisure.

ART AND EXHIBITIONS IN BREMANER

TORSHEIM GALLERY

Gallery Torsheim opened last summer. A permanent exhibition located in Kalvågvegen 178. For two years, Knutholmen, with Jan Fredrik Fosse at the helm, has been working to convert the building formerly known as "Røysbutikken" into what is now known as Galleri Torsheim. The gallery contains around 250 works of art by the well-known visual artist Oddvard Torsheim.

EVENTS THROUGHOUT THE SUMMER

- Guided tour to Vingen rock carving field every Friday from mid-June - mid-August.
- Kayak tours from Knutholmen organized by Norway adventures

OVERVIEW OF INDIVIDUAL EVENTS:

JUNI	JULY	AUGUST
22. Concert, Bremanger Fjordhotell.	7. Open day and concert in Tongane	3. Coastal day, Kalvåg
28-30, Concert, Davik Fjordparadis	11-13 Rock Weekend, Iglandsvik	4. Sunday- café, Botnane
29-30, Bella og Soalla- og Per, Musical Theatre, Smørhamn Handelstad	12-14 Village weekend in Botnane	30-31 Ålfotmarknaden

For a better overview that is continuously updated, visit Bremanger Tourist Information's Facebook page.

MOUNTAIN HIKE IN BREMANGER



KEIPEN TURLAG

Keipen Turlag is a municipality-wide organization. The team organizes tours in both the outer and inner parts of the municipality. The team has two cabins with accommodation facilities.

- Moldahytta at 382 meters above sea level, 8 beds, south of Langeneset, Svelgen. The cabin has an unlocked porch, for rental of the cabin itself, contact Karstein Løvset at Keipen Turlag.
- Knekekvasshytta at 469 meters above sea level, sleeps 12 in 4 rooms + extra mattresses. The cabin was upgraded in 2017. DNT lock. Located on the T-marked trail to Keipen, 1 hour walk from Sjørdalsdammen parking lot, which is on the road between Svelgen and Bremanger/Ålfoten.
- Hiking teams, sports clubs, landowners and others have been responsible for marking and clearing hiking trails. A book and maps have been published highlighting and showing all the walks, which can be purchased at information offices and a number of other outlets in the municipality. At www.ut.no you can also find many tours from Bremanger. Among other things, Sogn og Fjordane Turlag, Keipen Turlag and Svenn Petter Kjerpeset, the driving force behind mountain activities in Bremanger, have posted many great hikes. In total, there are over 100 marked hikes in Bremanger!
- There is also Barnas Turlag, Keipen, which organizes great hikes for children and young people both during the school year and holidays. See www.facebook.com/Barnas-turlag-Keipen for information about hikes.

DAGSTURHYTTER (DAY TRIP CABINS IN BREMANGER)

- Vetehytta - Day trip cabin by the cairn that marks the highest point west of Veteplatået - Norway's westernmost mountain plateau. There is a New Norwegian library, seating, magnificent views and toilets nearby.
- -Dosavarden - A new "storm cabin" in the far east of Frøya, as far west as you can get in Bremanger. Marked trail from Kalvåg and Nesje. Spectacular views of the sea and the waves crashing against the cliffs.
- Martinbu on Sandsegga - Popular hike from Svelgen, and with good reason - In addition to fantastic views of the industrial town of Svelgen, you can see the mighty snow-capped mountains that crown Risevatnet. From Sandsegga there is a trail to Vingelvsætra. The day trip cabin has a view, 15 seats and plenty of reading material.
- Molda- Moldahytta is owned by STIF and operated by Keipen Turlag. Number of beds: 8 It is not possible to bring dogs to the cabin.
- Please contact Karstein Løvset to get the code for the key box. Tel. 91 66 68 86
- Knekkevasshytta- The 100-year-old Knekkevasshytta is owned by SFE and Keipen Turlag has an agreement to use it as an unattended DNT cabin. Number of beds: 12. DNT - lock. It is not possible to bring dogs to the cabin. Contact: Steinar Isene tel: 45 87 47 37
- Olavsbu - The stone cabin at Hornelen, which serves as a rest hut/emergency hut, was donated to the hiking team by Berle grendalag in November 2019. The hut was built in the summer of 1990 in connection with the Witch Festival held in Berle. Many people come here every year to sign the cabin book and to pick up the flag to show everyone that they have reached the top of the Hornelen sea cliff.
- Kvilehytta in Berledalen-Lita, a nice cabin by a beautiful lake. From Berle: follow the North Sea trail starting at the school and walk on the gravel road almost all the way to the cabin (2 km). From Bremanger: start at the parking lot in Førs. Follow Nordsjøløypa over Høgste and Bremangerskaret and follow the path down to Berledalen (approx. 4.5 km).

INFORMATION BOUT SELECTED HIKES:

A very large hiking map of the municipality (249,-) can be purchased at many of the shops and outlets in Bremanger, as well as at the Tourist Information Center. There are also good resources at www.ut.no and the Ut app. We also have self-made maps/directions for most of the tours mentioned here, which we distribute free of charge.

HORNELEN

- **From Hunsås:** This route is shorter, but much steeper than the one from Berleneset. It's also often muddy at the beginning, but some of it has been worked on by pairs of scissors. They've made it about 400m up the stone staircase so far, but plan to make it much longer in the future. After walking a good distance, you come to a flat terrain where the scissors have also been working, so it's nice and flat with stones for 900 meters. When you're done with this terrain, you descend into a valley where you meet the trail coming from Berleneset. The trip takes about 7-9 hours.
- **From Berleneset:** This is a route to Hornelen that is longer and thus not as steep, but it is still necessary to do some mountain training before setting out on the hike. The route offers a great experience of nature and great views. A small stone hut has been built at the top of Hornelen. At the top, it is important to be aware of pebbles and deep cracks.

The entire hike takes about 8 - 10 hours. This hike is marked as a rough trail and is suitable for experienced hikers, it requires good stamina and good hiking equipment.

VETVIKA

You start from the road that goes to Steinfjellet, it is marked with signs from the road at Svarstad/Dalen, Bremanger. We follow the road for about 2 km to around 500 meters above sea level. After the bend where there is a private cabin nearby, turn off the road and follow the marked path. This should be followed northwards, gently ascending approx. 1 km. The trail splits in two here. Both paths go to Vetvika.

We recommend that anyone who does not walk with familiar people to take the path that goes mostly north, around parts of Fåvatnet. The second trail can be a frighteningly steep descent. After Fåvatnet, you reach a stone wall with a view down to Solheimsvatnet in Vetvika. Follow the path down, about 3 km, and walk on the right side of the lake.

On the way home, you can try the steeper hill up. This is shorter. It should be easy to follow the path, even if it occasionally moves over rocks. Enjoy the views at the top at 574 meters above sea level, and follow the trail back towards Steinfjellet.

If you want a slightly longer hike with good views, you can walk up marked trails from Iglandsvik. Follow the blue/red marked trail to the outfield and further along the mountainside up to the junction where the trails go in opposite directions. Now follow the marked trail in the eastern direction.

VETEN (FROM GROTTLESANDEN)

Start from the turnaround at the end of Grotle. Turn right along the boathouse towards the mountain gate. Somewhat steep climb on a good path in the rocks until you reach 300 meters. In Grolsdalen, the trail flattens out for 700-800m before a new steeper climb of another 200 vertical meters. Then you are up on the plateau and have approx. 1.8 km to Veten. The Veten plateau is flat and rock-free. The last 700 m before Veten is a gentle uphill climb of 70 vertical meters. From the top you have a good view of the sea as well as north and south. The hike up takes about 2 hours and the entire hike is marked as a blue trail, which means that it is suitable for beginners/intermediate hikers with basic skills. From Veten, there is a wide range of hikes you can continue on the relatively flat plateau that covers much of Bremangerlandet.

«FLØYNA» ON SMØRHAMNSØYA ISLAND

This lovely little trip is perfect for taking the little ones with you. Fløyna is located just behind/above Smørhamn Handelsstad. It is 100 metres up from sea level, but you can walk or cycle halfway up the cabin road marked FLØYNA. Furthermore, you can follow the road upwards wherever you like, but we recommend starting at the first bend, where it is signposted. From the top, you have an uninterrupted 360-degree view of Bremanger, Nesje, Kalvåg, Kvannhovden, Florø, Botnane, Guleefjorden and Vågane. Maybe you'll be lucky enough to see the sun set into the sea at Olderveggen, or rise again over Kjeipen on a fine morning. At the top you'll find a book in which you can write your name, and maybe you'll meet a "Eine-troll" or more of the friendly kind.

DOSABU

At Dosavarden 291 meters above sea level is the beautiful storm cabin Dosabu. The hike starts from Nesje and is 3 km long. You can also walk from Kalvåg, which is 6.5 km long. With sea views all the way, Dosabu is a lovely end point with impeccable views. The cabin is located on the edge of the rocky terrain on Frøya, west of Kalvåg with a panoramic view of the sea. (see more, page 13)

STOREHOVDEN IN KALVÅG

The North Sea trail starts at Bontelabo beach. After an easy hike up to Flona, near the city center, you have a view of Frøyskjera - a nature conservation area with rich bird life. There is also an old cannon exhibition from the war. From there, the hike



goes out to Storehovden, also often called "Torshovden", (from Norse; temple/sacrifice to the god Thor) which is a hammer-shaped rock hammer located out in the sea. Here there are opportunities for swimming and rod fishing. At the end of the North Sea trail there is a table where you can relax and enjoy the view.

RISEVATNET

The tour starts at the toll road in Svingen on the R614 at Risevatnet. There is parking for 2-3 cars at the barrier, but you can park in the center and walk to the barrier. The construction road is a gravel road that is 5 km long. It runs in varied terrain along the edge of the river and up into the forest. The end of the road is at the tunnel entrance to the power plant. The road is widely used for walking, jogging and skiing. The trip can be done with sneakers. Water can be found along the way. We look out over Risevatn to the west and Staven, Rikeloftet and Omnen to the south. Looking south from the tunnel junction, you can see the facial profile of the mountain massif called "Risevatnes voktar". The entire hike takes about 3 hours.

This hike is marked with a green trail, which means that it is suitable for beginners, requires no special skills and can be completed by everyone.

SMALERABBEN

The trip to Smalerabben starts from the parking lot in Førde in Bremangerlandet. You'll find a parking space just inside the parking lot, from where you follow the signs for Nordsjøløypa on a prepared footpath until it flattens out on the hill. Then turn left and follow the trail marked in blue to the northwest until you reach Raudskarvatnet lake. There the path turns in a more eastern direction. Further east, follow the edge with a view towards Dalsbotnen. After 1 km along the edge, you reach the top. At its narrowest, Smalerabben is only 1 m wide with 500 steep vertical meters down to the north and a 250 m drop on the other side. You can descend on a marked trail to Lågeide and take the road back to the parking lot. It takes about 1 hour and 45 minutes to get up (Information is taken from Bremanger Turboka).

KEIPEN

R614/Sørdalsdammen-Keipen 14h, 270 - 1362 m above sea level.

The hike starts at the stairs that go up from Sørdalsbrua about 6 km from Svelgen. You can park in a large parking lot by the boathouse, Sørdalsvatn. From Sørdalsdammen there is a T-marked trail to the tree line and on to Keipen. 200 m south of the cabin at Knekkevatn, the trail goes up the steep hillside to the southwest, follows the valley over Storskredene and over Hjelmemyrane towards Søre Hjelmevatn. The route to Keipen is marked with T-scars. The marking goes on the south side of Søre Hjelmevatnet and on to Keipen. Be sure to follow the markings carefully on the slightly steep grassy slopes on the shelf in Øvre Vasskaret. From Keipen it is possible to hike to Plogen and Maritinden, for example, by heading slightly north of the vasskiljet in an easterly direction.

The ski tour to Keipen is often planned so that after Keipen you continue eastwards towards Plogen, and into Hylle 7. In Hylle 7 we have a steady run northwards and down to Førde dalen. In Førde dalen we can walk on a good forest road all the way down to the hamlet of Førde in Ålfoten. Water can be found along the way. From about 1000 meters above sea level and up, it can be difficult to find water due to rocks. The distinctive rock formations make this area very special. Keipen has given its name to the hiking team in Bremanger. Keipen is the highest mountain massif in the Svelgen area. The view from the top is fantastic in all directions.

The hike takes about 14 hours.

This hike is marked with black markings and is suitable for experienced mountain people, the hike requires good stamina and good hiking equipment as well as knowledge of maps and compasses.

ÅLFOTBREEN

10B The route goes to the waterfall at Litje Åsgårvatn. Continue along the shelf until you round into the glacier, or follow solid rock west of the glacier towards the highest glacier ball. You can ski on the glacier most of the summer. You follow the mountain ridge west of the glacier and end up at a large cairn with a box and visitor's book about 500 meters west of the glacier ball (NB. Rope protection on the glacier). When it comes to the Ålfotbre area, useful information can be found on DNT Bergen's mountain sports pages on the internet. It may be useful to look at the route descriptions and drawings there.

The entire hike takes approx. 10 hours. This hike has black markings and is suitable for experienced mountaineers, the hike requires good stamina and good hiking equipment as well as knowledge of maps and compasses.

GJEGNEN/BLÅNIBBA

Starting point: Parking lot - Yksenelvane Power Station, Ålfoten. 12 h, 2-1670 m above sea level. For experts.

This is a long, spectacular hike that takes you into Arctic climate conditions, where the weather can change quickly. Therefore, prepare yourself well.

Follow the steep construction road (blocked by barriers) that winds upwards. To save time, you can use a bicycle as the construction road flattens out after the ascent. After about 6 km on the construction road, you reach a T-marked path in the terrain upwards. It is about 11 km from the construction road to the top. You can see Gjegnen most of the way. After a long climb, you meet the Gjegnalundsreen glacier. You have to cross the glacier for over 1 km to reach the top. Although the glacier is flat and easy to walk on, you will need a rope. There are no markings across the glacier, but you will see a cairn on the other side that you can follow. The spectacular point on Gjegnen is not the summit itself, but the gallery just beyond, where you can see 1070 m straight down in free fall.

Gjegnen is the 5th highest mountain in Norway measured in primary factor. This means that this is hardly the only place elsewhere in Norway where you have a view of a larger area. Here you can see everything from Jotunheimen with Josterdalsbreen to the Sunnmøre Alps and out into the north sea.



SHOPS AND SERVICES

GROCERIES

COOP SVELGEN:

Monday – friday 08 – 22

Saturday 08 – 21

Phone 979 91 475

NÆRBUTIKKEN

ÅLFOTEN:

Monday – friday 11 – 18

Saturday 11 – 16

Phone 577 95 832

Self-service will probably be available during the summer. See Facebook/ Nærbutikken Ålfoten for updates.

NÆRBUTIKKEN DAVIK:

Opening hours during school holiday:

Monday – friday 9 – 19

Saturday 9 – 17

Phone 577 94 768

Has self-service opening hours from 6am to 11.30pm, in July this also applies on Sundays.

Regular opening hours:

Monday- thursday: 10-18

Friday: 10-19

Saturday: 10-16

NÆRBUTIKKEN LEIRGULEN / LEIRGULEN HANDEL:

Monday– friday 10 – 17

Saturday 10 – 15

Phone 577 94 136

SPAR BREMANGER

Opening hours from 01.07.24 to 31.07.24

Monday-Friday 08 - 20

Saturday: 08 - 18

Phone: 57791308

Regular opening hours:

Monday-Friday: 08-18

Saturday: 08-16

JOKER BREMANGER:

Monday- friday 09 – 18
Saturday. 09 – 16
Phone 577 91 200

SPAR KALVÅG:

Opening hours from 01.07.24 to 06.08.24

Monday - Friday 08 - 20

Saturday: 08 - 18

Sunday: 11 - 15

Phone: 577 91 010

Regular opening hours

Monday-Friday: 08-18

Saturday: 08-16

BANK

Sparebanken Sogn og Fjordane's branch in Bremanger municipality is located at Iglandsvik Næringspark in Bremanger. If you need different currencies, you must visit the local Sparebanken branch in Florø, Førde or Måløy.

Open for advice by appointment Monday - Friday

Bank in store: Coop Svelgen, Spar Bremanger, Spar Kalvåg.

Customer center:

Tlf: 57 82 97 00

Website: <https://www.ssf.no/>



HAIRDRESSER

- Hilde's Frisørsalong AS has two salons. One is located at Spar on Hauge in Bremanger and the other at Spar on Amtskaia in Kalvåg. The salon in Bremanger is open Monday to Friday and some Saturdays. The salon in Kalvåg is open Tuesday 09-16 and Thursday 13-18. For bookings, feel free to drop by or call: 57791250 (Bremanger) / 99519087 (Kalvåg).
- Cammy`s Frisørhjørne is located in the center of Kalvåg next to the Spar store. The salon is run by Camilla Røys. In her beautiful premises, she offers haircuts, color changes, waxing, makeup guidance, hair styling and makeup for special occasions. Contact her for prices and booking an appointment on 900 57 613.
- If you are staying in Svelgen, Wito and La Bello can help you. Both salons are located in the center of Svelgen and are easy to find. City: Svelgen // Phone: Wito: 57 79 34 24 La Bello: 57 79 10 60.

SPECIALITY SHOPS

BRØDRENE LARSEN FISH SHOP

At Brødrene Larsen's fish shop in Kalvåg, you can get all the freshest fish and shellfish from the fish reception centre next door at very reasonable prices, with both fresh fillets and practical freezer packs. In addition, they often offer freshly baked, traditional “fiskekaker”. See Facebook page for more information



Opening hours:

Monday - Friday 10-15.30

Saturday 10-14

Phone: 454 17 088

FARMEN — THE LIFESTYLE SHOP

Farmen is located at Iglandsvik in Bremanger. Here you'll find a café selling ice cream and cakes that can be enjoyed in the beautiful outdoor area. Farmen also offer clothes, yarn, flowers and seasonal interiors in their shop. This year Farmen has a new branch in Sjøholt at Knutholmen in Kalvåg.

See also Farmen's online shop.

E-mail: post@livsstilsbutikken.no

Phone: 57 79 59 10/ 97090014

Opening hours:

Monday-Friday 10:00 - 17:00

Saturday 10:00 - 16:00



O. GROTFLE EFTF (JOKER IGLAND)

Odd Grotfle Eftf. is located at Iglandsvik in the same premises as the Joker store. Here you can buy fishing equipment, hardware, paint, tires and leisure equipment etc. It is also possible to refuel during opening hours.

Town: Iglandsvik, Bremanger

Phone number: 577 91 200

YTREHUS SAG AS /

They are located at Ytrehus in Bremanger municipality, 13 km from the municipal center, Svelgen. In just over 2,000 m² under a tank, you'll find most of the building materials you need, from foundations to pipes. In addition to timber and heavy building materials, they also have hardware and paint products.

Phone number: 57 79 55 77

E-mail: post@ytrehus.no

Opening hours : 8:00 - 16:30 Mon - Fri

AKTIV JOBB

Aktiv jobb aims to provide work opportunities for people with disabilities and others with occupational disabilities. They have two job departments, one at The activity centre at Hauge, Bremanger and one at Bakarhuset, Svelgen.

- Bakarhuset in Svelgen: Here they sell home-made food, coffee/tea, soft drinks, juice, etc.

The outdoor department/workshop can also help with e.g.

Garden, hedge and lawn care

Helping with simple carpentry jobs

They also produce various outdoor furniture, boards, etc.

- The activity centre at Hauge: Here they offer the following services:

We make lighter briquettes.

We also sell crispbread that is produced at Bakarhuset.

We print motifs on cups and t-shirts. You can order with your own motif.

Sale of firewood.

FOOD AND DRINKS

BAKERY IN SVELGEN

If you're in the mood for freshly baked goods, stop by «Bakarhuset i Svelgen». Here you'll find good lunch options, hot dishes and something light to drink. Aktiv jobb is also located in the same premises. On the premises of Bakarhuset there is a sale of arts and crafts made by Aktiv jobb.

Opening hours Tuesday - Friday 10:30 - 14:00. open from 01.06- 30.06.2023 and from 01.08.2023

Bakarhuset, Gunnar Scheldrupsveg 11, 6723 Svelgen, tel. 91658520/ 95982930



BREMANGER FJORDHOTELL – CAFÉ OG RESTAURANT

Bremanger Fjordhotell is located in the center of Svelgen. Here you can enjoy a cup of coffee and something good to bite into. The restaurant is newly renovated and has a view of the fjord and a calm atmosphere. The hotel has its own café, restaurant and bar and offers high quality food service. There is also a fitness room and an indoor playroom for children. Outside, there is a pirate boat for children, a carp pond and opportunities to rent canoes and kayaks. A perfect destination for families.

More info: tel. (+ 47) 57 79 65 20

Website: WWW.BREMANGERFJORDHOTELL.NO

www.facebook.com/bremangerfjordhotell



COFFEE CORNER IN ÅLFOTEN

Next to the convenience store in Ålfoten, you'll now find a newly opened café. Here, locals and visitors can seek shelter from the wind and weather, or just enjoy a little café life. Have a chat with people you know or don't know and enjoy something good from the shop and a cup of coffee. The coffee bar is open from 11-18 on weekdays and from 11-16 on Saturdays. But it is also possible to lock yourself in after closing time using a code.

For more information, contact: 57795832

DAVIK FJORDPARADIS

At «Davik Fjordparadis» you can enjoy a good meal with a great view over Davik and Nordfjord. The restaurant has recently been renovated and is fully licensed. It is also possible to rent rooms here. Fjordparadis is very well equipped for caravans, tent camping and boat tourists, with sanitary facilities, dishwashing facilities on the quay and jetties. Davik Fjord Paradise is a hub for both locals and visitors.

Phone no: 414 08 555

Mail: post@dampendavik.no



Website : www.davikfjordparadis.no

VIVI'S MATGLEDE

In Hauge, in the heart of Bremanger, you'll find Vivi's newly opened, intimate restaurant. It serves a wide range of flavours, based on local produce and seafood. Vivi also offers catering and the hire of a chef and serving staff for parties in her own or other function rooms.

If you would like to pre-order food or order catering, and/or chef and serving staff, please contact us.

Tel: 916 27 233

See also our website or Facebook page.



HAVLYS

In idyllic surroundings at Iglandsvik you will find Havlys Bed & Breakfast. You'll find us right on the seafront among boathouses and sandy beaches, where the salty sea and sea arches form the setting. The restaurant/café/pub part of Hays is open in the summer, but during the rest of the year it is only open on advertised evenings, with soft ice cream and delicious pizza. There is a take-away option.

Havlys, Teigane 1, 6727 Bremanger, Tel. 469 28 248,

e-mail: post@bremangerland.no

Website: bremangerland.no

<https://www.facebook.com/Havly-Bed-Breakfast>



Opening hours from 26.06.23

Mon-Thurs: 15:00-24:00 (kitchen closes at 21)

Fri-Sat: 15:00-02:00

Sun: 13:00-18:00



FARMEN

Cozy café that specializes in cakes and has delicious Italian ice cream on the menu. Here you can sit inside or outside in beautiful surroundings. The farm has a display of plants and flowers, exciting wool and other textile products, yarn and knitting equipment, organic products and gift items. Located next to Joker Iglandsvik, near Iglandsvik Marina. This year, Farmen has a new branch in Sjøholt, at Knutholmen in Kalvåg.

Opening hours:

Mon-Friday 10:00-17:00.

Saturday 10:00-16:00

Sunday 12:00 - 16:00



KNUTHOLMEN



Do you like a good atmosphere, good food and cool coastal culture? Then Knutholmen and the fishing village of Kalvåg is a place you will enjoy. When you arrive at Knutholmen, you have stepped into a maritime world. Knutholmen is family-run. The current owners are the third family to take care of Knutholmen. Since 1952, three generations have worked hard to build, preserve, expand and develop the town. The restaurant lacks nothing and has a special focus on the best seafood that can be found along the coast, with chefs in the kitchen who are among Norway's elite. They are very keen to maintain the high quality of everything they serve. Whether it's wild-caught or wild-fished, home-baked or handmade.

Fresh ingredients are important for a good result, and Knutholmen is practically in the middle of the pantry with the fishing grounds just a stone's throw away.

The nature around Knutholmen is an experience in itself. Tourists walk over the mountains, including to white beaches and high cliffs where you can see sea eagles and rough seas. Those who wish can join in on the sea to pull a line or fish for crabs. You can paddle a board or kayak, rent a boat for yourself or join a boat trip. Or you can take a bath after a hot hour in the sauna. Bring your family, friends, colleagues or customers to the fishing and adventure paradise of Kalvåg.

Knutholmen, Holmen 19, 6729 Kalvåg, Tel. 57 79 69 00/ 995 03 061, e-mail: post@knutholmen.no.

Websites: www.knutholmen.no and www.facebook.com/knutholmen



HARBOURS

SVELGEN MARINA

Bremanger Fjordhotell has concrete floating docks with guest quay nicely located in the municipal center Svelgen inst in Nordgulen. The depth at the lowest water level at the sea stairs is 1.00 meters.

There is a free guest harbor at the hotel that is accessible to everyone.

There is also the possibility of jetties and water.

RUGSUND HANDELSSTAD GUEST HARBOR

Rugsund Handelsstad offers a good and warm harbor with quay and floating docks. Power outlets on the quay, 16 amp. courses. There are also sanitary facilities, washing machine, dryer, barbecue area, playground and access to wireless internet. Call tel. 913 14 961 for exact prices.

DAVIK FJORDPARADIS GUEST HARBOR

At Davik Fjordparadis they have a lot. In addition to many other things, you will find a guest harbor with service facilities with toilets, showers and laundry. They also have a wireless network, electricity and the possibility of disk filling. Right next to the guest harbor there is a restaurant, a private beach and nice hiking trails.

Phone no: 414 08 555

Mail: post@dampendavik.no

IGLANDSVIK MARINA, BREMANGER

Guest harbor with facilities for electricity and water as well as sanitary facilities with shower.

Vipps to number: 118773, mark with phone number.



For more info: Jostein Grotle tel: 915 42 550

KALVÅG GUEST HARBOR

Large guest harbor with space for the large number of boats that visit Kalvåg. There is an available beam and service building with toilet, shower and laundry. Wifi is free of charge.

Knutholmen administers and takes payments. Contact phone: 57 79 69 00.


OVERNIGHT ACCOMMODATIONS

NB: In addition to those listed here, there are many who rent out both cabins and houses on airbnb and other sites.

KNUTHOLMEN

KNUTHOLMEN

Knutholmen is the largest provider of various forms of accommodation in the region. Here you will find up to 250 beds. You can stay in a rorbu, an apartment, a historic or modern sea house.



If you like a good atmosphere, good food and genuine coastal culture, then Knutholmen and the fishing village of Kalvåg is a place you will enjoy. Knutholmen is not a hotel, but within walking distance around the small wave you'll find beautifully renovated fishermen's cabins, a restaurant with a dance floor, quays and great facilities for boaters, course rooms and quirky coastal culture everywhere you turn. All in all, Kalvåg is a large, vibrant hotel.

With many offers and a large restaurant, Knutholmen, together with the fishing industry, is the lifeblood of the Kalvåg community.

Knutholmen rents out small boats, sailing boats with driver, kayaks, bicycles and electric cars. In addition, they can organize tours in the region with or without a guide on request. For more about the fantastic food offerings and the restaurant specializing in seafood, see page 46. //

Knutholmen, Holmen 19, 6729 Kalvåg, tel. 57 79 69 00,

e-mail: post@knutholmen.no. www.knutholmen



BREMANGER FJORDHOTELL

The hotel is located in the center of Svelgen and is close to most attractions, shops, events etc. The hotel has 39 rooms for guests and visitors. They also offer accommodation in campsites, as well as car parking and a guest harbor. On the ground floor you will find a restaurant, café and two conference rooms with capacity for up to 20 and 50 people. The



restaurant can accommodate up to 160 people and has a fully licensed bar. There is access to a wireless network, as well as free access to a gym and steam room. There are also opportunities to rent canoes, kayaks, boats and bicycles. With an indoor playroom and a pirate boat outside, Bremanger Fjordhotell is a perfect destination for families.

The North Sea is the nearest neighbor, between glaciers and mountains. Here you have an eldorado of experiences in the surrounding area. Svelgen is the ideal starting point for day trips in forests and fields, to mountains and fjords, glaciers and the sea.

Bremanger Fjordhotell, Granden 4, 6723 Svelgen, tel. (+47) 57 79 65 20, E-mail: post@bremangerfjordhotell.no. www.bremangerfjordhotell.no



HOUSE FOR RENT IN BOTNANE

Newly renovated holiday home in spring 2022. There is a kitchen, stove, bathroom with shower, hallway and two bedrooms, the living room has a fold-out sofa bed. Sleeps a total of 5 people. Facilities such as dishwasher, refrigerator, coffee maker, kettle, toaster, microwave, freezer, washing machine, vacuum cleaner, Apple TV and national TV, garden furniture, barbecue, parking space, life jackets, non-smoking, and mooring for fish.



Boat with trailer (can be rented in addition): West Viking 590 PRO, 60 HP Mercury, GPS/chartplotter/echo sounder, 5 rod holders.

Svelgen has the nearest grocery store 44 km away by car. There is a shop, bank, library, gas station, hotel and kiosk. Florø, Norway's westernmost town, is 68 km away. By boat, you can reach the charming fishing village of Kalvåg in 10 minutes. There is a shop, restaurant, spa, sauna etc.

Botnane is a great place to experience Bremanger from.

A warm welcome to us, Frøysjøvegen 2748, 6723 Svelgen.

For further information:

Kjersti 90129434. Booking: www.dancenter.no/hytte/nordlige-fjord-norge/sogn-fjordane/bremanger/44497/



BREMANGER SEA HOUSES

This is a holiday home with a good standard, located on the seafront with fantastic views of the fjord and countryside. Great outdoor area where you can enjoy life with an outdoor hot tub and barbecue. There are two holiday homes (127 m2 per house) with 4 bedrooms and 8 beds, with two beds per room. Living room with TV/satellite, DVD, radio and internet access, modern and well-equipped kitchen with fridge/freezer, dishwasher and dinner table for 8 people. Bathroom with WC and a separate WC. Heating in all floors, washing machine/dryer. Both boathouses have outdoor furniture. There is a separate boathouse for preparing fish that is available for use.

There are two island boats that can be rented. A boathouse is also adapted for the disabled. It is also possible to rent a boat.

There are a number of marked hikes in the immediate area.

For more information and prices, please contact us.

Bremanger Sjøbuer, Ytrehus, 6723 Svelgen, (+47) 918 84 528

E-mail: towmasterop@gmail.com



THE FARM HOTEL IN ÅLFOTEN

In Ålfoten you'll find a cosy farm hotel surrounded by a beautiful fjord and spectacular mountains. There is room for 12 guests in 6 bedrooms. The house has 2 newly renovated bathrooms, wifi, TV with Telia play, large freezer and shoe dryer. The kitchen is well equipped with fridge, microwave, toaster, waffle iron etc. Outside the house there is a large patio with a gas barbecue that can be borrowed on request.



For more information:

Ålfoten Gardsmat, Ingebjørg Myklebust

Tel 48118785

ruand-ri@online.no

HOLIDAY HOME ENDAL

In the main house on a small farm in Endal, you can enjoy a warm and cosy atmosphere. The house has a simple standard with old-fashioned furnishings. Here you can really feel the sense of freedom, peace and quiet. The house is located right by the fjord, with a sunny garden with a fire pit and hammocks. The place is perfect for families or groups, as the house has two bedrooms with double beds and one room with two single beds. The kitchen is well-equipped and the bathroom has both a washing machine and tumble dryer. Internet and car parking are included. Close by, there is a nice but slightly steep forest road that takes you easily up the mountain, to places with fantastic views. Davik Fjordparadis and Davik Nærbutikk are just 5 kilometres away.

For more information, see Airbnb or contact: Solbjørg Andersen tel. 91595742.



RENTAL HOUSE IN LEIRGULEN

"Aunt Hanna's house" is located in natural surroundings in peace and quiet. The house has a direct view of the majestic Hornelen, and is only a few minutes' drive from the trail there. The area offers excellent fishing opportunities and hiking in the forest and mountains. Here you can enjoy the tranquillity with wild sheep and deer nearby. If desired, guests can rent a motorboat, kayak or canoe. The house has all the facilities needed, such as free parking, furniture, white goods, wireless network and hot water.

For prices and more information, see:

www.airbnb.no or tel: Siri Kolseth: 97423977 or Asle Skaar: 90935015



RENTAL CABIN IN LEIRGULEN

Just five minutes from the majestic Hornelen, there is a cabin called Urastova. The cabin is located on an old, small farm. Sheep and deer often graze around. The area offers good conditions for fishing and hiking. The cabin is perfect for two people and has a stove, a kitchen, a bathroom and a bedroom. The cabin also has most of the facilities needed for a great stay in beautiful Leirgulen, such as free parking, furniture, white goods, wireless network and hot water. You can also rent a motorboat, kayak, canoe, life jackets and other fishing equipment.

For prices and other information, see:

www.airbnb.no

Tel: Siri Kolseth: 97423977 or Asle Skaar: 90935015



RENTAL CABIN LEIGRULEN

A unique, traditional-style seaside house in Lofnes, located by the fjord facing the iconic Hornelen mountain. With a stunning view and a location directly on the fjord, it's as close to the elements as it's possible to get. The cabin feels like a lighthouse, the only thing missing is the light itself. Cozy and comfortable cabin for 4 people, and plenty of space for outdoor equipment on the first floor. The cabin has two bedrooms with a total of four beds, bathroom and kitchen, wireless network, washing machine and dryer. A rich nature with otters, seagulls, mites and eagles, among other things, can be found just outside the door. Lofnes is a great starting point for hiking or Via Ferrata on Hornelen, as well as other mountains in the area. Feel free to rent a boat from us and go fishing on the fjord. In the evening, you can roast your catch in the fireplace while watching the sunset and enjoying the sound of the waves crashing.



Welcome to Lofnes

For booking see Airbnb or for info: Gunnhild Lofnes 94264150

HORNELEN VIEW HOLIDAY HOME IN THE BAY

Hornelen View is a charming holiday rental right by the sea. It gives you the opportunity to experience nature at its best. Situated on the seafront, it offers fantastic views and easy access to various outdoor activities. The proximity to beautiful hiking trails in forests and fields makes this a perfect place for nature and outdoor enthusiasts. The apartment is comfortable and well-equipped, with one bedroom that has a double bed, as well as a sofa bed in the living room that can accommodate two extra guests. For fishing enthusiasts, the location is ideal, with access to a fishing spot, fire pit and fishing rods available for hire. Outside, you can also relax in the hammock or enjoy the private terrace. The surroundings are beautiful, with great views to Hornelen adding an extra dimension to your stay.



For prices and more information, see: AirBnB or Tel: 908 86 014

RUGSUND HANDELSTAD

has houses, rooms and campsites for rent. A total of 20 - 25 beds in addition to tent sites and a guest harbor. Here you can sleep above an old bakery, in a mill loft or in a workshop. The bakery was formerly the courthouse for Nordfjord and had a bakery in the basement. It is possible to refill diving tanks and rent boats to guests. The guest harbor has access to the varnish and beam, and there is a bunkering station in Leirgulen nearby. The coastal road express and the express boat from Bergen call at Leirgulen in the vicinity when booking.

Please contact us for more information: Rugsund Handelsstad ANS, 6734 Rugsund

tel. 913 14 961, e-mail: rugsund@gmail.com, www.facebook.com/rugsundhandelstad, [Booking.com](https://www.booking.com)

APARTMENTS I RUGSUND

In lovely Rugsund you will find two apartments in a holiday home. One apartment is about 115 square meters and can accommodate 6 people. The other is about 75 square meters and can accommodate 3 people. Both are fully furnished and have electricity, water and wireless network. The holiday home has a beautiful outdoor area with terrace, garden furniture and barbecue. In front of the house is a jetty and some boats that are available to guests by appointment. Here you can quietly enjoy the fjord and coastal landscape of western Norway.

For prices and other information, contact: tel: Siri Kolseth: 97423977 or Asle Skaar: 90935015

See also: <https://www.borks.de/no/katalog/feriehus/131/rugsund-am-nordfjord>



HOUSE FOR RENT IN BERLE (BERLENESET)

The property is beautifully situated 30 m from the sea with a large jetty ideal for fishing, swimming, barbecue and sunbathing. Panoramic views of the fjord and mountains. Sunny and west facing. Adjacent to the jetty are 2 boathouses and a private breakwater. There are excellent fishing opportunities and plenty of crab fishing. The charming rowing boat Anton is included. Very well marked hiking trails in the mountains with everything from gentle hikes to demanding day trips to Hornelen, Europe's highest sea cliff 860 meters above sea level. The nearest neighbor is approx. 300m away. An active farm with cows is 400 meters away.

Facilities: Dishwasher, refrigerator, coffee maker, microwave, freezer, washing machine, vacuum cleaner, mains electricity, mains water, fireplace/fireplace, non-smoking, TV, satellite dish, rowing boat with outboard motor, boat mooring, bicycles, garden furniture, sun loungers, barbecue, wifi, and parking space. The holiday home has 3 bedrooms and can accommodate 6 people. For more information, contact Vidar Terje Davidsen, 410 04 443



SKARSTEIN HOLIDAY CABIN IN BERLE

Charming holiday cottage on a sheep farm. The cabin is the former farmhouse. It is equipped with everything you need, apart from the exceptional luxury.

The cabin has its own unique style. The cabin is perfect for two (max. 3) people. The area is very quiet and here you really can find peace in magnificent nature all around, at the entrée of Frøysjøen, an important cultural-historical landscape with Vingen and Hornelen as décor.

Berle has many hikes close by, Hornelen is just around the corner. As well as many other well marked hikes in Berle such as Smalerabben, Heilkinna, Bremangerskåret and Galsnipa. No mass-tourism her!



‘Civilization’ such as Grotlesanden, Vetten, Kalvåg is not far away either. Bremanger after all, is an unique holiday paradise.

For booking and info Airbnb / Contact: skarsteinferie@outlook.com

HOUSE FOR RENT AT RYLAND

The house is beautifully situated on a small farm in Ryland, midway between Grotlesanden and Kalvåg. The garden is sunny, so you can enjoy your summer evenings here with a lovely sea view. The house has one bathroom, one kitchen, four bedrooms with seven beds. In total, there are nine sleeping spaces, so there can be a lot of people here! All standard interior is included, as well as wireless internet, stove, washing machine and dryer.



Contact for more information: Trond Strand, 40216938

EIKESET HAVBU

Idyllically located on Eikeset in quiet surroundings. Havbua is located right on the seafront with a great sea view, a great place for those who want to go fishing. The apartment has a high standard and contains two bedrooms with four beds, plus a loft with two beds. There is a beautiful kitchen with microwave, stove, dishwasher and coffee maker, and a cozy living room with TV and satellite dish. The bathroom has both a toilet and shower. A washing machine is available if needed.



Eikeset Havbu offers good fishing spots on the fjord, beautiful mountains with hiking meadows and fishing lakes. Good sunny conditions, with a short distance to one of the coast's fine beaches, Grotlesanden. It is a short drive to shops and restaurants in Kalvåg and Bremanger.

Contact information: Therese and Pål Eikeset, 6727 Bremanger

Tel 950 29 300 / 906 55 681, mail: tgrotle@hotmail.com

HAVLYS BED & BREAKFAST

Here you are welcome to coastal culture, sandy beaches as far as the eye can see and the fishing paradise of Bremanger. In idyllic surroundings at Iglandsvik you will find Havlys Bed & Breakfast. You'll find us right on the seafront among boathouses and sandy beaches, where the salty sea and sea arches form the setting. Real experiences in a real environment. Here you can choose between boat trips and sea fishing, hiking, mountain hikes, rod fishing from the headland, southern day on the beach - magnificent and contrasting nature provides many opportunities for good experiences. The guest house has 13 rooms, 7 double rooms and 6 single rooms, all with bathrooms. There is a shared TV lounge, dining room and course/conference room. On the ground floor you will find a café and bar, where you can also take away. Havlys offers accommodation in the pod section or in one of the apartments at Reidarbua. For booking, please contact us.



REIDARBUA

The newly renovated Reidarbua is located right on the quayside in idyllic Iglandsvik in Bremanger. Their motto is: Live well when you want to experience Bremanger, and that's really something they can offer.

Reidarbua was built around 1920 as a herring reception. Today, it is a venerable seaside hut with state-of-the-art, large play areas and unique boathouse pods. The hut is perfectly located for trips to Grotlesanden, Vetten, Vetvika, Hornelen and much more. There are also opportunities for renting boats and SUP boards, and filling diving tanks.

For more information: Tlf.: 959 17 035/469 28 248



ÅKREBUA

Åkrebua is located in the middle of the charming rural environment at Iglandsvik in Bremanger. The 100-year-old building has been renovated into a beautiful holiday home, where the old is well preserved. Åkrebua contains a living room/kitchen, 3 bedrooms with beds for 7-8 people, bathroom with shower, utility room. Other facilities include a TV, freezer, washing machine and dishwasher. Bremanger offers many great hiking trails in the mountains and the well-known Grotlesanden is only 2.5 km from Åkrebua. A shop and café are close by.



Contact us for prices and more information. Åkrebua, Iglandsvik, 6727 Bremanger, tel. 469 28 248, e-mail: post@bremangerland.no

SMØRHAMN HANDELSSTAD

With 5 well-appointed rental units in one of the beautiful cottages, you can enjoy a holiday in the traditional trading town of Smørhamn. There is a dishwasher, fridge/freezer, cooker and internet. There is also good soundproofing between the apartments. They vary in size, with space for between 2-6 people in each, or 15-25 in the whole building.



If it's a group, they can also use the function room "nothengja" for shared meals and socialising. If you are having a celebration with more people, you can use the function room in the other hut. It's hard to get closer to the genuine, old seaside house environment. In Smørhamn you are literally in the middle of butter week. With Frøysjøen just outside, and sheltered coves and islets further inland, you can fish in all kinds of weather. The nature around Smørhamn Handelsstad is also a chapter in itself. The houses are sheltered by islands and skerries, but you can take a walk around the island and experience the big boat in ugly waters, or discover new things in the rocks. Wild sheep graze out here, and if you want to, they're the good-natured kind, and you're in good health. For prices and more information, please contact or visit www.smorhamn.no or <https://www.airbnb.no/users/140896362/listings> tel. 958 68 768, e-mail: smorhamn@gmail.com

BAKKEVIK BRYGGE

In the centre of the hamlet of Novelandet, you'll find the Bakkevik Brygge marina with great views of the sea. There are good fishing spots just a short boat trip away and great hiking opportunities just around the corner.

The facility comprises 5 cabins, 3 smaller cabins and 5 boats for hire. The cabins are well equipped with dishwashers, washing machines, freezers, TV and internet access and can accommodate 5-7 (8) adults and children in the cabins with lofts. The apartments are suitable for 2 (3) people. The facility was built in 2006. Some of the cabins have been upgraded recently, including with fibre optics.

On the jetty there is a bow bench where you can take care of the day's catch, and a pleasant outdoor area with a beautiful sunset on fine summer evenings.

Get in touch: post@bakkevikbrygge.no

Phone. + 47 958 56 060 / + 47 968 55 266

More information: <https://www.bakkevikbrygge.no/home>

<https://www.facebook.com/search/top?q=bakkevik%20brygge%20as>



BUGTA – UNIQUE FLOATING CABINS

are the perfect family cabins for those who like to be close to the sea. Each cabin comes with two boats and two kayaks. At the same time, it is within cycling distance of Kalvåg and Grotlesanden. The mountains around Bugta are great areas for hiking. Bugta consists of two cabins; Fiskholmen and Sjøstjerna.

"Fiskholmen" is decorated with many maritime details.

There is a window in the kitchen floor, so you can see the fish under the floating cabin. The furniture is made from driftwood and old boats. In the bedroom, you lie under a boat and have a fantastic view of the sea. The cabin has three bedrooms (8 beds).

"Sjøstjernen" is a unique triangular construction that provides great strength and stability. The advantage of a triangle versus a rectangular construction is that all the essential buoyancy is located where the weight is, under the building. It is the smallest with six beds, but due to the special construction, there is plenty of space both inside and especially outside. "Sjøstjerna" has three nice outdoor spaces, one for breakfast, one for sunbathing and one for cleaning fish. Two bedrooms on the second floor, each with a single and a double bed. The cabin is suitable for four adults and two children.



Contact us for more information or visit the website: www.sjostjernen.no

Ole Stenbakk, Bugta, 6729 Kalvåg,

tel.908 37 199

e-mail: ole@stenbakk.noer

KJELSTAD HOLIDAY CABINS



Located a stone's throw from the center of Kalvåg, with a short distance to grocery stores, restaurant and spa. Kjelstad Feriehytter is beautifully located along the beach area with a view of Frøysjøen. The holiday cabins were previously owned by a company, but the area has now been sold to Roald Kjelstad, who has opened it to the public.

You have your own fishing and swimming spot, fireplace, boathouse and a large indoor and outdoor area. There is parking by the cabins.

Contact Roald Kjelstad for more information: 992 26 827 / roal-kje@online.no



SØRBU CABIN RENTAL

The cabin is located right by the sea and is centrally located in Kalvåg. You have a nice view of the knuthomen, and if you walk for 5 minutes you are there. The cabin has 4 bedrooms with 8-12 beds. There are 3 bathrooms and 2 living rooms. All standard interior is included such as internet, stove etc. If you want to go swimming, it is not far to walk to Botnelabo, which is a cozy little beach in Kalvåg. There are also many great hiking trails nearby.

For more information, please contact us by phone; 91380511



CABINS

NORDBOTTEN HYTTE

NORDBOTTEN CABIN

Holiday cabin of 60m2 with two bedrooms and a loft. Four hotel standard beds, plus spacious loft with four good standard mattresses.

Utility room with kitchenette, stove, microwave, dishwasher, fridge, freezer and kitchen equipment. Bathroom with shower, separate room for drying clothes. Satellite dish - TV, internet access. Hood for wood burning. The cabin has a large terrace of over 40m2.

Great views in an open landscape.

In the summer you will be able to experience dairy cows grazing in the immediate area.

There is access to a trampoline at the cabin. Can be rented with or without a boat. Has some children's bikes for rent. The area has an organized North Sea trail for cycling.

When using the cabin in Nordbotten, we will be able to provide a price package including small game hunting and or fishing at a very favorable price. Just get in touch and we will help you to the best possible experience.

Address: Frøysjøvegen 2824, 6723 SVELGEN

Tel: 415 53 395, e-mail: run-norb@online.no

www.oppigarden.no



CABIN IN DYRSTAD

By the Nordgulefjord, idyllically in its own sheltered cove. Here you are in the middle of a vacation and fishing paradise. You can fish from the shore or take the boat out into the fjord, where fish such as cod, mackerel, saithe and pollack are frequently caught. You can find peace at Dyrstad. Here, the mountains and fjord provide the perfect setting for relaxation and recreation. The municipal center Svelgen is located approx. 8 km from Dyrstad. Here you'll find shops, a bank, gas station, hotel and kiosk. Dyrstad Hytter has apartments for rent, as well as boat rentals. Contact us for prices and more information.



Dyrstad Hytter, Dyrstad, nesbøvegen 530, 6723 Svelgen,

tel. 906 65 482, e-mail: so-gjoer@online.no.

CABIN IN SMØRHAMN

The cabins are located on Smørhamnsøya. Here you will find peaceful and beautiful surroundings with short distances to restaurants and beaches. Smørhamn offers optimal conditions for fishing and sea life.



The cabin itself is 70 square meters with modern furnishings and 6 beds in 3 bedrooms. The cabin has a dishwasher, refrigerator, coffee maker, microwave, freezer, washing machine, TV and barbecue.

Smørhamn is located approx. 4 km from the nearest village which is Kalvåg.

For more information, please contact us by phone; 916 61 701

SEA CABIN — GILDRANESET



The cabin is located in a very sunny area by the sea in Kalvåg, Bremanger municipality. Completed in 2015. The cabin has 3 bedrooms with beds for 7 people, with the possibility of more beds if needed. Large main bathroom with toilet and shower, as well as a laundry room with toilet, sink and washing machine. The kitchen is equipped with a dishwasher, coffee maker, kettle and other necessary kitchen utensils. Equipped with TV in both living rooms. It also has a large terrace.

The cabin is located 3 km from the center of Kalvåg, with access to a grocery store, restaurant and swimming and spa center.

15 km from the cabin is Grotlesanden, a natural gem in Bremanger, ideal for sunbathing and swimming. If you own the cabin, you may be lucky enough to be offered guided fishing trips.

Kalvåg is an eldorado for fishing, swimming and crabbing.

In Smørhamn, approx. 3 minutes from the cabin (by car) there is a speedboat to Florø and Bergen.

Nils Otto Nesbakk by phone: 412 20 783



CAMPING



BREMANGER FJORDHOTELL

Bremanger Fjordhotell has camper parking spaces attached to the hotel.

Contact: 577 96 520

VIA FERRATA HORNELEN CAMP

Via Ferrata Hornelen Camp is located in Leirgulen. This is a small car park with space for 4 cars. At the moment, no facilities are included, apart from a fantastic view of Europe's highest sea cliff, Hornelen 860 metres above sea level. The campsite is a short distance from the local shop, swimming areas, football/tennis pitch, beach volleyball court and marked hiking trails.

Contact: 908 86 014

DAVIK FJORDPARADIS

Davik Fjordparadis has built a new campsite with car parking, a tent site and a boat harbor. In addition, they have a modern service facility with toilets, showers and laundry. They also have a wireless network at Dampen restaurant, electricity and the possibility of refueling in the nearby guest harbor. In the area there is also a restaurant, electric car charger, grocery store and petrol station. It's also close to great hiking trails.

Kontakt: 414 08 555

BREMANGER CAMPING IGLANDSVIK MARINA

This is a campsite for motorhomes and caravans, as well as tents. 20 of the parking spaces come with pitches, but there is room for many, many more cars and caravans. The campsite is well located with regard to many great hiking trails in the mountains and the well-known Grotlesanden is only 2.5 km from the campsite. A shop and café are close by, about 5-7 minutes' walk. There are good facilities for electricity, water and emptying. There is also a separate sanitary facility with shower, toilet and laundry room. There is also a disabled toilet.

Contact Jostein Grotle tel: 915 42 550

KALVÅG CAMPING FRØYEN

Kalvåg camping was started in 2003 by Roy Henning Frøyen. We mainly have customers with motorhomes and caravans, but we also offer tent pitches, as well as fantastic natural opportunities. The campsite is located on the beach 500 meters before you reach Kalvåg. It is beautifully situated with a lovely view of Frøysjøen and Botnane on the hillside. There is room for approx. 20 caravans and camper vans. The site has its own sanitary facilities with shower and washing machine, and it is a short walk to the center of Kalvåg. For booking contact Roy Henning Frøyen on phone: 986 31 641.

CAMPER PARKING AT STEINSET

This year (2023) a new car park will be built at Steinset. There are currently no facilities for electricity, but cars and cars can park here and enjoy the beautiful sea view. There are also opportunities for boat launching.

For prices and more information:

Tel: 48117011/post@hydromot.no

TENTING

Coastal areas in Bremanger are mainly private grounds. In this context, the tourist information encourages tourists to visit our offices in Svelgen or Kalvåg for more thorough information about where to pitch a tent and about trips that are fine with overnight stays in tents. You are free to pitch a tent in the wilderness as long as you stay out of cultivated land and at least 150m from any houses. If you are closer, you must have permission from the owner.

Bremanger Camping and Davik Fjordparadis offer tent sites.

In Kalvåg, it is possible to camp at the Botnelabo beach. There is space for a maximum of 2-3 small tents.

Vetvika is perfect for camping directly on the sandy beach.

TRANSPORT

LOCAL BUS

There are buses between Kalvåg and Bremanger that run within Smørhamn, where it is possible to get to and from the speedboats with these. There is also a route between Bremanger and Svelgen that allows routes further out of the municipality. See www.Skyss.no for timetables and routes.

FUEL

Has your car stopped and you need fuel? Then it's good to know where to get the necessary assistance.

Fuel can be found at Svelgen Motorzsenter AS in Svelgen, at the marina in Leirgulen, at Joker Iglandsvik in Bremanger and Nærbutikken in Davik, as well as in Smørhamn.

SVELGEN MOTORSENTER AS (BEST PETROL STATION)

Tel. 57 79 36 11

Address : Gunnar Scjeldrupsvei 111, 6723 Svelgen

Opening hours:

Monday - Friday 08 - 21 24-hour payment with card machine.

Saturday 10 - 18

Sunday 11 - 21

JOKER BREMANGER - IGLANDSVIK

See Joker Bremanger under Groceries.

Contact person: Måløy Havneservice As Tel. 57853650

24-hour

Both for cars and boats.

NÆRBUTIKKEN DAVIK

Petrol and diesel for cars. 24-hour payment with card machine. Diesel for boats is available at Dampen Restaurant on the quay below.

Tel. 57 79 47 68

KOLSET

Only for cars. Next to the marina near Bremangersambandet and the school.

Tel. 57 85 36 50

Payment: Måløy Havneservice's Petrol and Diesel card

Contact: Måløy Havneservice AS

FERRIES AND EXPRESSBOATS

We have two ferry services in the municipality: Stårheim - Isane and Måløy - Oldeide. We also have the Nordfjordekspressen, which runs from Bergen - Selje with fixed stops in Smørhamn and Leirgulen on request. The Kystvegekspressen runs Florø-Smørhamn-Måløy twice a day, and it is this boat that makes the Friday trips to Vingen.



For more detailed and updated information about timetables or booking, see www.skyss.no, www.Fjord1.no for Ferries and Kystvegekspressen, www.Norled.no for Nordfjordekspressen, or call the route information service on tel. 177.

669 OLDEIDE-MÅLØY

Gyldig i perioden 24/06/2021 - 31/12/2021

Køyrer følgande dagar DX67 DX7 D D DX67 D D D D D D D D

Oldeide ferjekai	0615	0730	0910	1025	1135	1250	1400	1515	1700	1815	2000	2115	2220
Husevågøy ferjekai	0630b	0745b	0925b	1040b		1305b		1530b		1830b			
Måløy ferjekai	0650	0810	0945	1100	1205	1325	1430	1550	1730	1850	2030	2140	2250

669 MÅLØY-OLDEIDE

Gyldig i perioden 24/06/2021 - 31/12/2021

Køyrer følgande
dagar

DX67 DX7 D D DX67 D D D D D D D

Måløy ferjekai	0545	0655	0830	0950	1105	1210	1330	1435	1620	1735	1920	2035	2145
----------------	------	------	------	------	------	------	------	------	------	------	------	------	------

Husevågøy ferjekai		0710b				1225b		1450b	1635b	1750b	1935b	2050b	2200b
--------------------	--	-------	--	--	--	-------	--	-------	-------	-------	-------	-------	-------

Oldeide ferjekai	0610	0725	0900	1020	1130	1245	1355	1510	1655	1810	1955	2110	2215
------------------	------	------	------	------	------	------	------	------	------	------	------	------	------

b = Passasjerar må nytte gult roterande blinklys på kaia. MF Hornelen tlf. 415 36 397.

I tabell: | = Passerer ikkje staden

I daglinje: 1 = Måndag, 2 = Tysdag, 3 = Onsdag, 4 = Torsdag, 5 = Fredag, 6 = Laurdag, 7 = Søndag, D = Dagleg, X = Unntatt

1114 STÅRHEIM-ISANE

Operatør Fjord1

Båt/tlf M/F Selje tlf. 415 36 381

Frå Stårheim			Frå Isane		
Mån-fre	Laurdag	Søndag	Mån-fre	Laurdag	Søndag
	06.00	06.45	07.30	06.20	07.05
	06.45	07.30	09.20	07.05	07.50
	07.30	08.30	10.20	07.50	08.50
	08.20	09.20	11.00	08.40	09.45
	09.20	10.20	12.00	09.45	10.40
	10.20	11.00	13.00	10.40	11.25
	11.00	12.00	13.50	11.25	12.20
	12.00	13.00	14.30	12.20	13.20
	13.00	13.50	15.20	13.20	14.10
	13.50	14.30	16.00	14.10	14.50
	14.30	15.20	16.50	14.50	15.40
	15.20	16.00	17.30	15.40	16.20
	16.00	16.50	18.30	16.20	17.10
	16.50	17.30	19.25	17.10	17.50
	17.30	18.30	20.20	17.50	18.50
	18.30	19.25	21.20	18.50	19.45
	19.25	20.20	22.35	19.45	20.40
	20.20	21.20		20.40	21.40
	21.20	22.35		21.40	22.55
	22.35			22.55	

KYSTVEGEKSPRESSEN

This is the boat that travels between Florø and Måløy, which also calls at Vingen on Fridays. Please note that there may be some changes to which boat runs every day throughout the summer.

Cykling inkl. 1. rase. Skyss tar forbehold om endringer og trykkeslett

	Måndag – fredag		Laurdag	Søndag
Selje	4.50	18.05f		
Måløy hurtigbåtterminal	5.18	10.20 18.33f
Leirgulen kai	...	10.40b
Henneøyststrand kai	...	18.58fb
Smørhamn kai	6.02	11.10 19.20fb	13.40	...
Villevik kai	...	19.44fb
Florø terminal	6.32	11.40 19.54fb	14.10	...

	Måndag – fredag		Laurdag	Søndag
Florø terminal	6.37	16.05	13.00	16.30
Villevik kai	...	16.15b	13.10b	16.40b
Smørhamn kai	7.07	16.39	13.34	17.04b
Henneøyststrand kai	...	17.01b	...	17.26b
Leirgulen kai	7.37b	17.11b	...	17.36b
Måløy hurtigbåtterminal	7.57	17.31	...	17.56
Selje		17.59		18.24

b Mot forhåndsbestilling tlf. 995 15 343 (MS Fjordsol)
f Fredag

For meir informasjon sjå skyss.no

For rutetabell helgedagar, sjå skyss.no

SMS-varsling: Send «norled varsle 2089» til 2077 - Sjå også norled.no

ROUTE 290

Selje – Måløy – Smørhamn – Florø
(Kystvegekspressen)

Operator: Norled
MS Fjordsol ☎ 995 15 343



NORDFJORDEKSPRESSEN

d) Passengers travelling north must call.

916 81 245,

916 81 246 or

916 81 244 within 30 min. before arrival.

e) Southbound call, passengers flashing light

(if the light stops working, contact the vessel), weather permitting.

f) Monday only, if passengers from Nordfjord

g) Calling if passengers from Nordfjord

h) Calls if passengers to the location, passengers from the location please contact the vessel.

* Call at Mjømna is carried out by Sogneruten

*** waiting for school bus

Fartøy	kundenr	båtnr
Njord	916 81 245	916 81 246
Frøya	905 81 374	916 81 245
Vingtor	905 90 855	916 81 244
Tyrving		916 81 219

This is the boat that takes people to and from Bergen. It runs twice a day between Bergen and Selje. It is said that it goes to both Nordfjord and Selje on another day. So there may be some confusion at the coastal quay terminal. Smørhamn is the usual stop in the municipality, but it can also go within Leirgulen if there are passengers taking a seat. Call the ferry directly or norled for questions.

Bergen-Nordfjord-Bergen



RUTE 23531

Fartøysoversikt, se

01.02.2024 – 31.03.2025

Fra Bergen Strandkai	Fra Lygra	Fra Vardetangen	Fra Mjømna	Fra Skjerjehamn	Fra Sollibotn	Fra Rysjedalsvika	Fra Krakhella	Fra Askvoll	Fra Florø	Fra Smørhamn	Fra Leirgulen	Fra Måløy	Til Selje
MANDAG-FREDAG / MONDAY-FRIDAY													
0800	0850 ^h	0908		h	0933	0957	1017	1051	1133			1240	1305
1630	1720 ^h	1738		h	1810		1827	1905	1955	2020	d	2110	2140
LØRDAG / SATURDAY													
1415	1505 ^h	1525	1535*	h	1556		1615	1650	1735	1800	d	1850	1915
SØNDAG / SUNDAY													
1630	1720 ^h	1738		h	1810		1827	1905	1955	2020	d	2110	2140

Fra Selje	Fra Måløy	Fra Leirgulen	Fra Smørhamn	Fra Florø	Fra Askvoll	Fra Krakhella	Fra Rysjedalsvika	Fra Sollibotn	Fra Skjerjehamn	Fra Mjømna	Fra Vardetangen	Fra Lygra	Til Bergen
MANDAG-FREDAG / MONDAY-FRIDAY													
0650	0720	0737 ^e	0805	0833	0916	0953		f	h	1023	g	1058 ^h	1150
1520	1550		1630	1700	1740	1815	1835	1905	h	1920	1935	1955 ^h	2045
LØRDAG / SATURDAY													
0650	0720	0737 ^e	0805	0833	0916	0953			h	1023	1030	1058 ^h	1150
SØNDAG / SUNDAY													
1510	1540	1558 ^e	1625	1700	1743	1818			h	1850	g	1925 ^h	2015

Billettbestilling anbefales / Ticket reservation is recommended

- d) Passasjerer som skal nordover må ringe. 916 81 245 , 916 81 246 eller 916 81 244 innen 30 min. før anløp.
- e) Sørgående anløp, passasjerer blinker med lampe (om lampe slutter å virke ta kontakt med fartøy),Værforbehold
- f) Kun mandag, dersom passasjerer fra Nordfjord
- g) Anløper dersom passasjerer fra Nordfjord
- h) Anløp dersom passasjerer til stedet, passasjerer fra stedet ta kontakt med fartøyet.
- * Anløp av Mjømna utføres av Sogneruten
- *** venter på skolebuss

Fartøy i rutene	Telefonnummer
M/S Frøya	kunde 905 81 374 skip 916 81 245
M/S Njord	kunde 907 21 369 skip 916 81 246
M/S Vingtor	kunde 905 90 855 skip 916 81 244
M/S Tyrving	skip 916 81 219

Ruteendringer se norled.no

TAXIS

KALVÅG/ BREMANGER - EIKESET TAXI/ PÅL EIKESET

Tlf: 959 56 341

RUGSUND TAXI PER HELGE OLSBØ

Tlf: 416 39 102

57 79 41 11

SVELGEN TAXISENTRAL

Tlf: 57 79 34 09

FACEBOOK-PAGES WORTH VISITING

Aalfoten.no

Aktivitetar i Svelgen

Aktiv Jobb

Barnas Turlag – Keipen

Berle Grendalag

Botnane og Årebrot Grendalag

Bremanger Folkebibliotek

Bremanger Fotball

Bremanger Kino og Scene

Bremanger kommune

Bremanger Kulturlag

Bremanger Kulturskule

Bremanger Musikklag

Bremanger Skulemusikk

Bremanger turistinformasjon

Buatrim

Davik.no

Davik Musikklag

Fjell Trim i Bremanger

Grotlesanden

Gurnane

Hjortegarden

Hornelen

Idrettslaget Frøy

Isane Forsamlingshus

Ung i Bremanger

Kalvåg Bygdelag

Kalvåg Camping

Kalvåg Kystlag

Kalvåg Musikklag

Kalvåg Skulemusikk

Keipen Turlag

Kolset Krins

Kyrkjene i Bremanger

Leirgulen

Nye Bremanger

Svelgen – Bremanger Røde kors

Svelgen Kino

Svelgen opp og fram

Svelgen Rockklubb

Svelgen T.I.F

UKM Bremanger

Velkommen til Bremanger

Vingen Helleristningsfelt

Vetvika

AN ELDORADO OF EXPERIENCES

